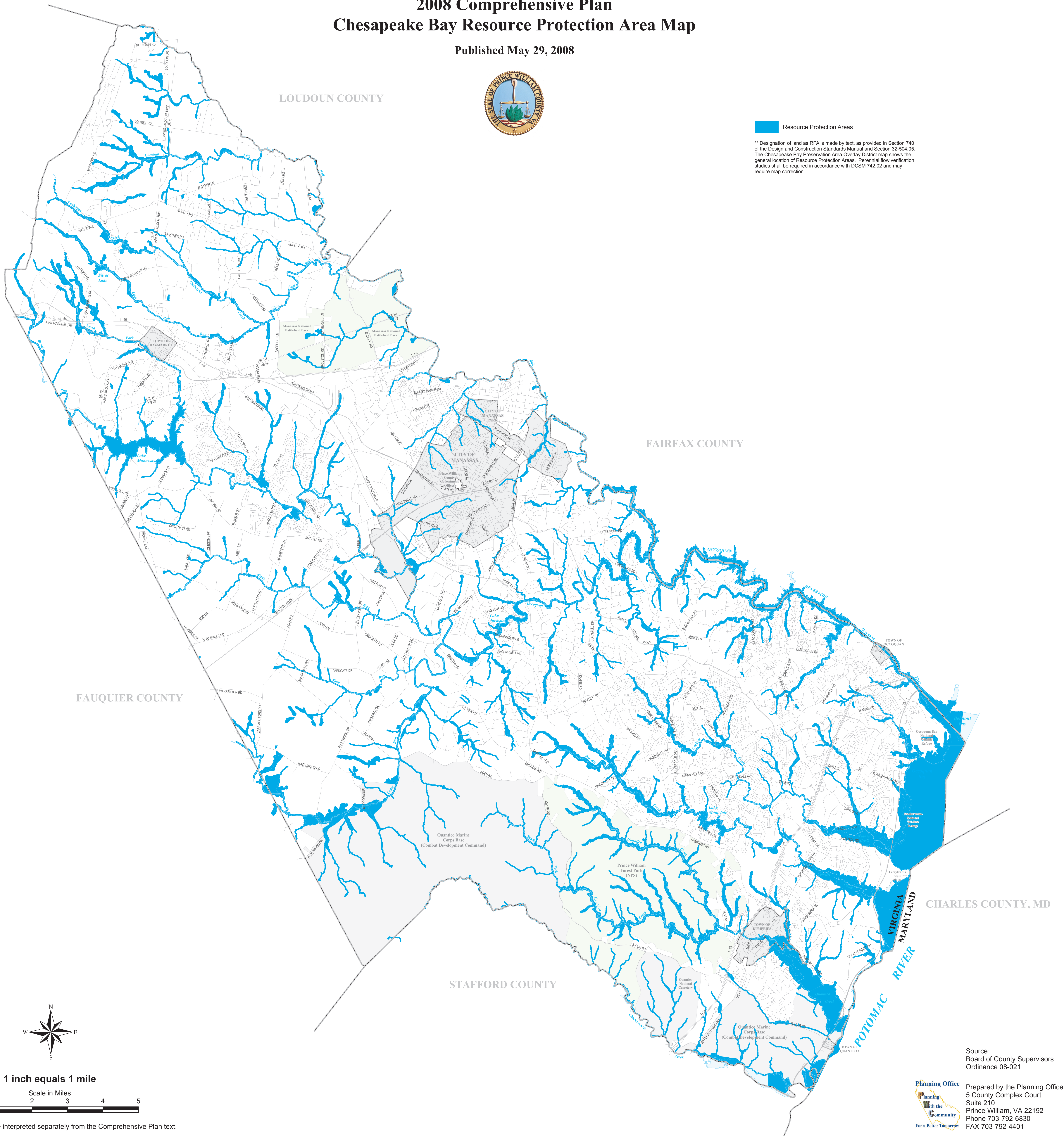



PRINCE WILLIAM COUNTY 2008 Comprehensive Plan Chesapeake Bay Resource Protection Area Map

Published May 29, 2008

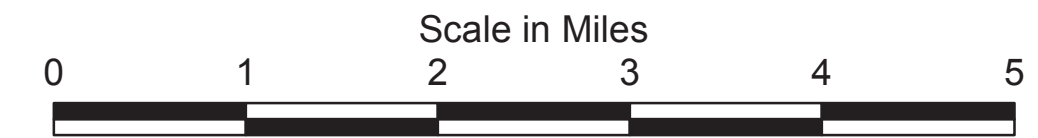


■ Resource Protection Areas

** Designation of land as RPA is made by text, as provided in Section 740 of the Design and Construction Standards Manual and Section 32-504.05. The Chesapeake Bay Preservation Area Overlay District map shows the general location of Resource Protection Areas. Perennial flow verification studies shall be required in accordance with DCSM 742.02 and may require map correction.



1 inch equals 1 mile



Note: This map cannot be interpreted separately from the Comprehensive Plan text.

Source:
Board of County Supervisors
Ordinance 08-021



Prepared by the Planning Office (rfh/jbm)
5 County Complex Court
Suite 210
Prince William, VA 22192
Phone 703-792-6830
FAX 703-792-4401