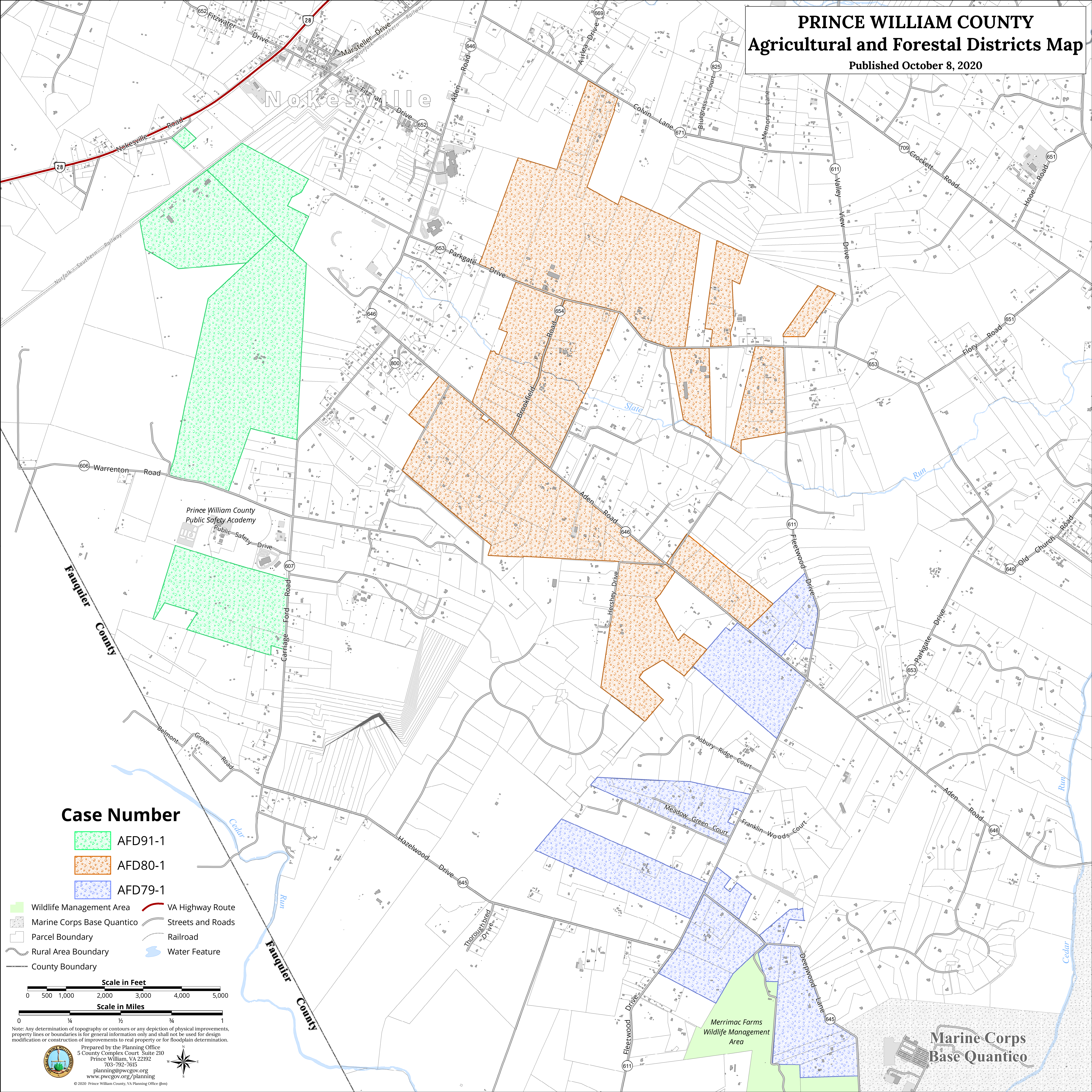


PRINCE WILLIAM COUNTY Agricultural and Forestal Districts Map

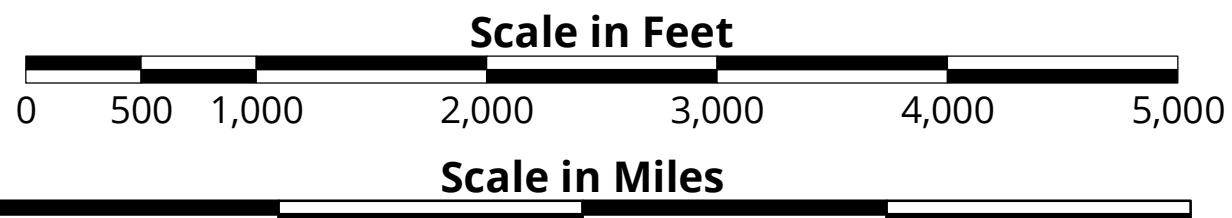
Published October 8, 2020



Case Number

- AFD91-1
- AFD80-1
- AFD79-1


- Wildlife Management Area
- VA Highway Route
- Marine Corps Base Quantico
- Streets and Roads
- Parcel Boundary
- Railroad
- Rural Area Boundary
- Water Feature
- County Boundary



Note: Any determination of topography or contours or any depiction of physical improvements, property lines or boundaries is for general information only and shall not be used for design modification or construction of improvements to real property or for floodplain determination.



Prepared by the Planning Office
5 County Complex Court Suite 210
Prince William, VA 22192
703-782-7615
planning@pwcgov.org
www.pwcgov.org/planning



© 2020 Prince William County, VA Planning Office (bhm)

**Marine Corps
Base Quantico**

Merrimac Farms
Wildlife Management
Area