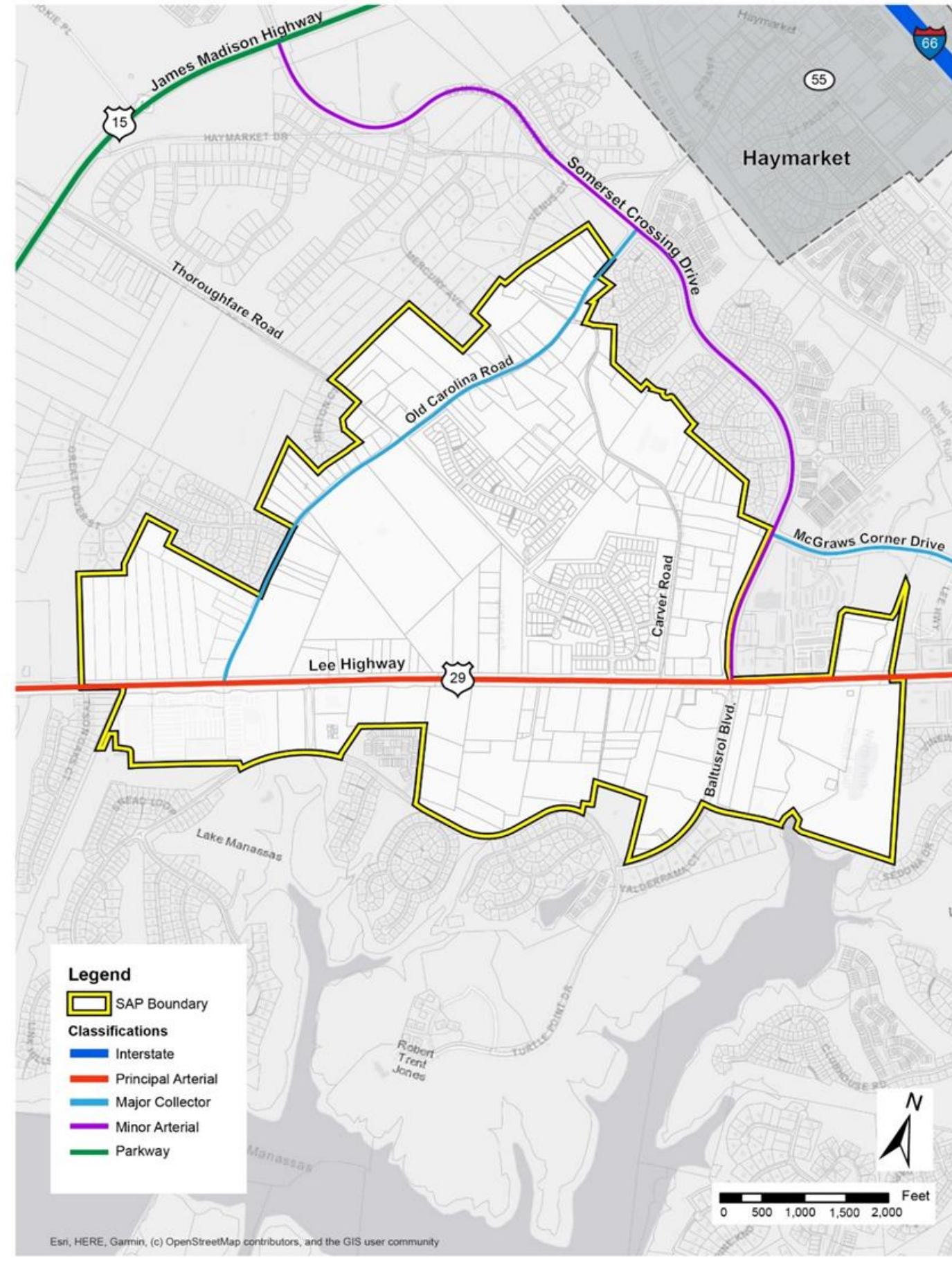


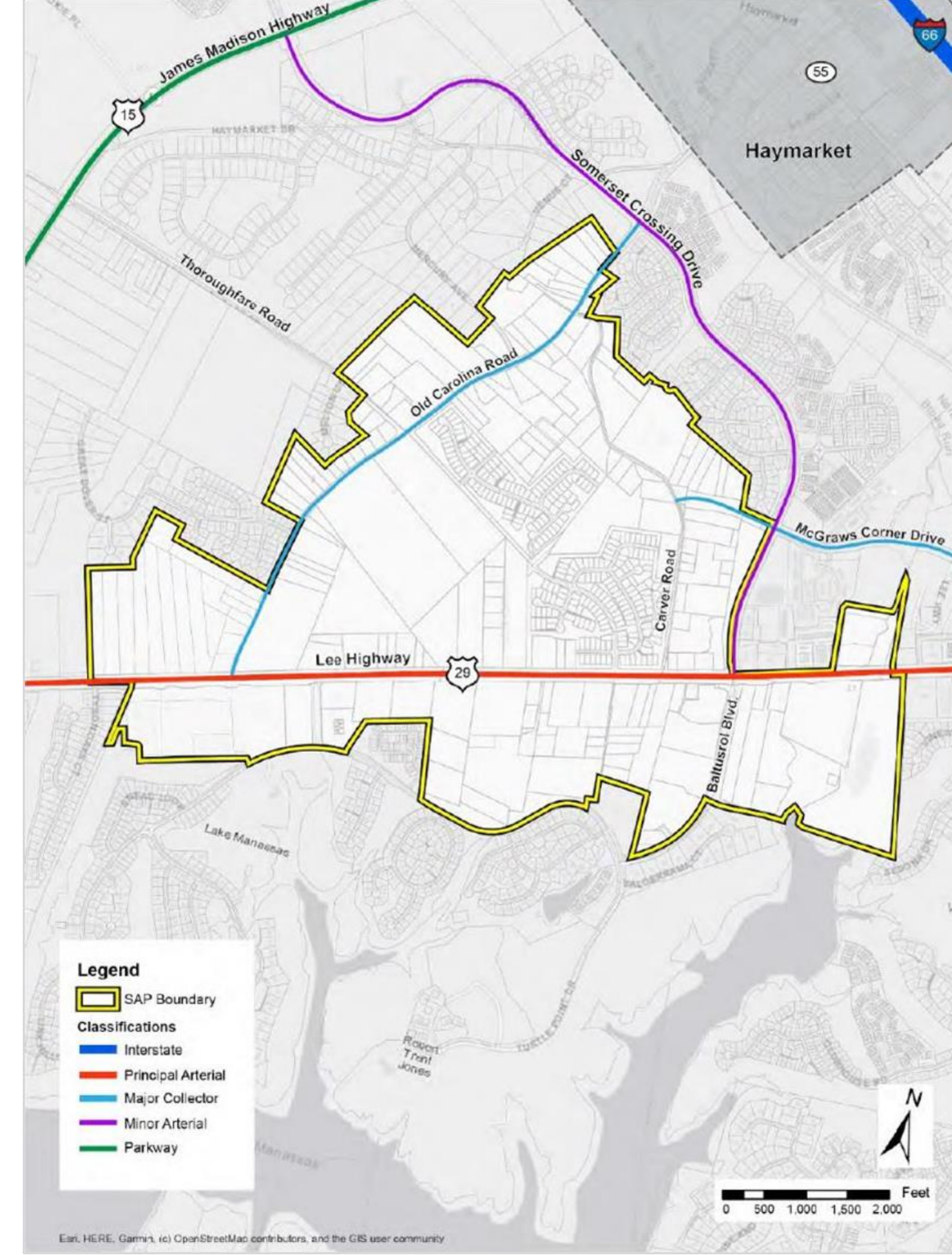
# ROUTE 29 SMALL AREA PLAN

MOBILITY

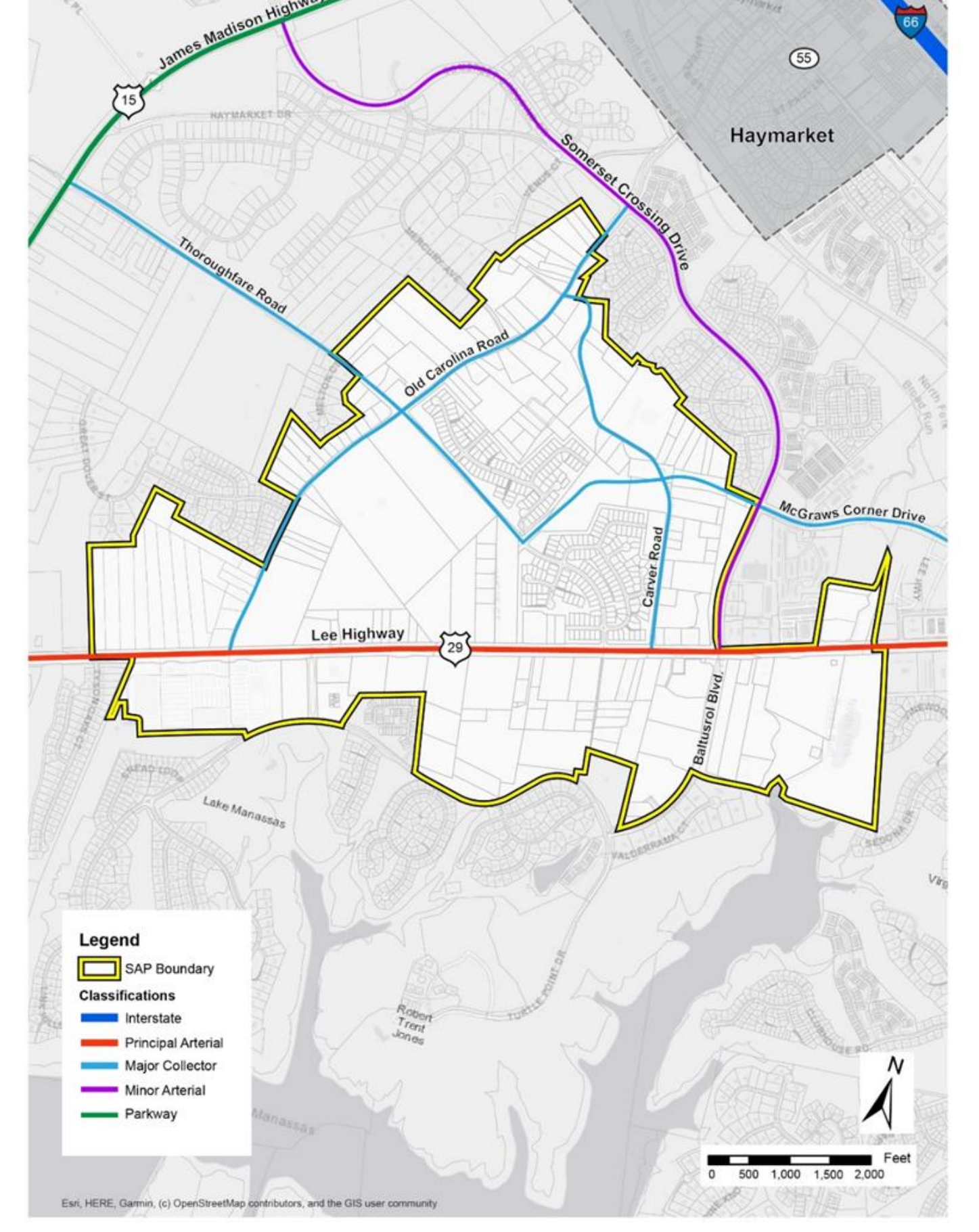
## Transportation Network



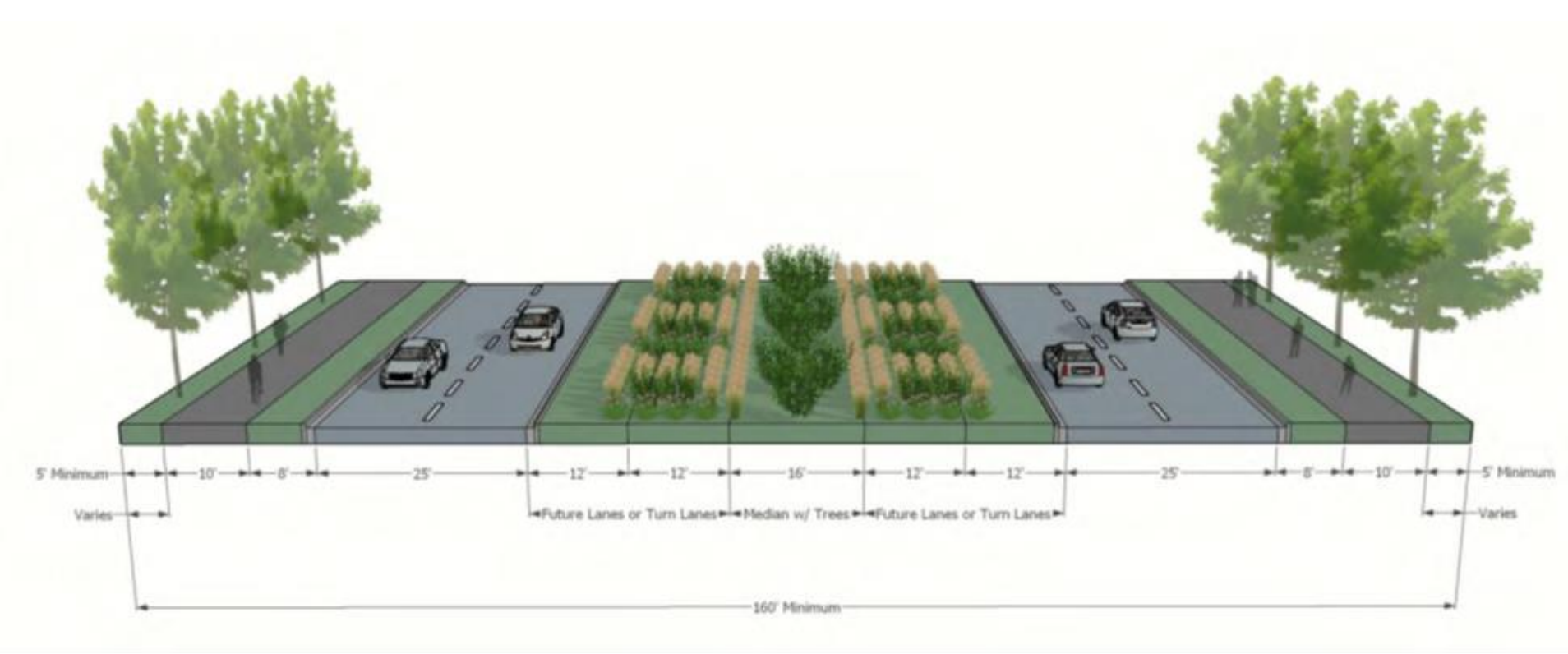
**Draft - Option A:** Downplan Land Use and Road Network



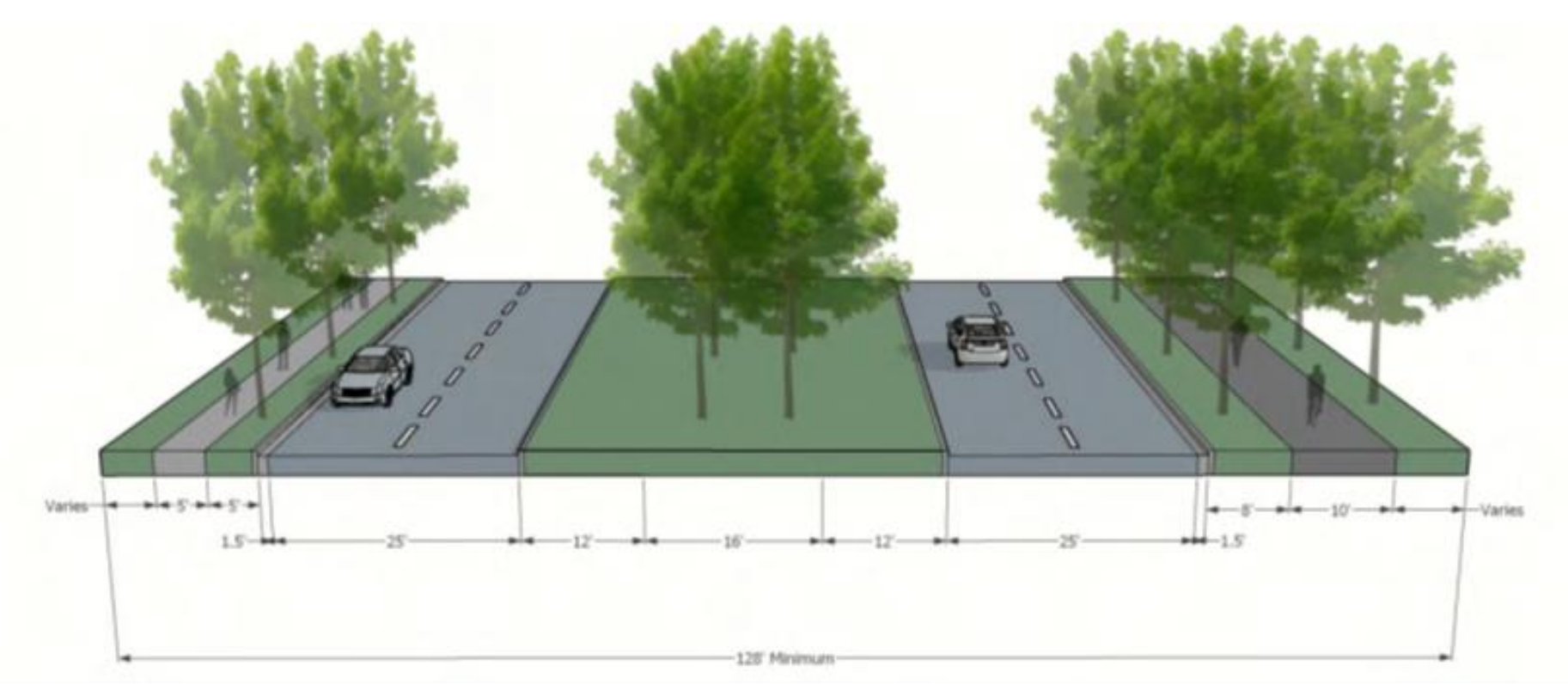
**Draft - Option B:** Downplan Land Use and Road Network (with the exception of Old Carolina, which leaves the existing thoroughfare classification, but substitutes a narrower right-of-way section)



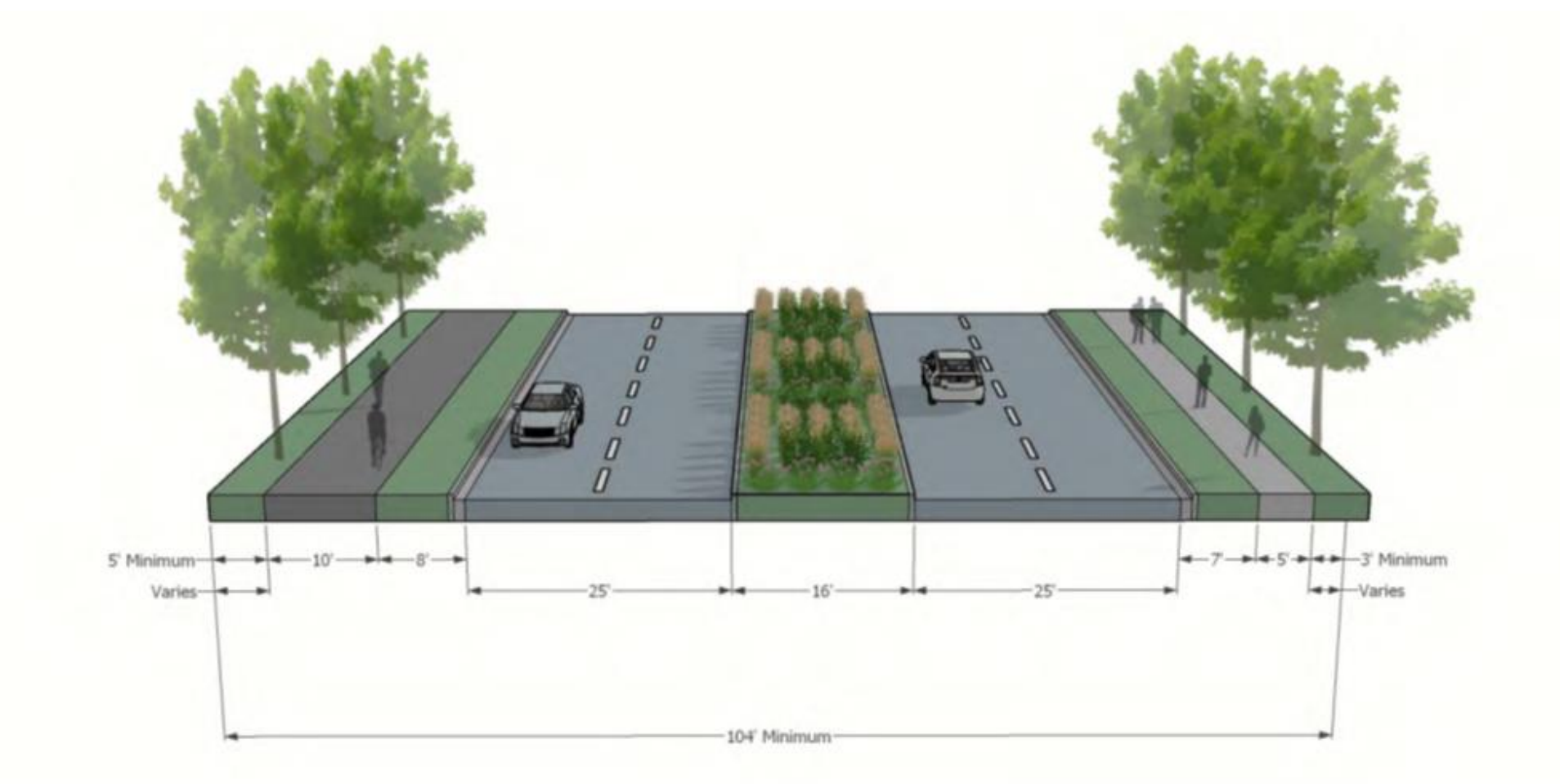
**Option C:** Take No Action and Leave Existing Plan As Is (no change to existing land use or transportation plan)



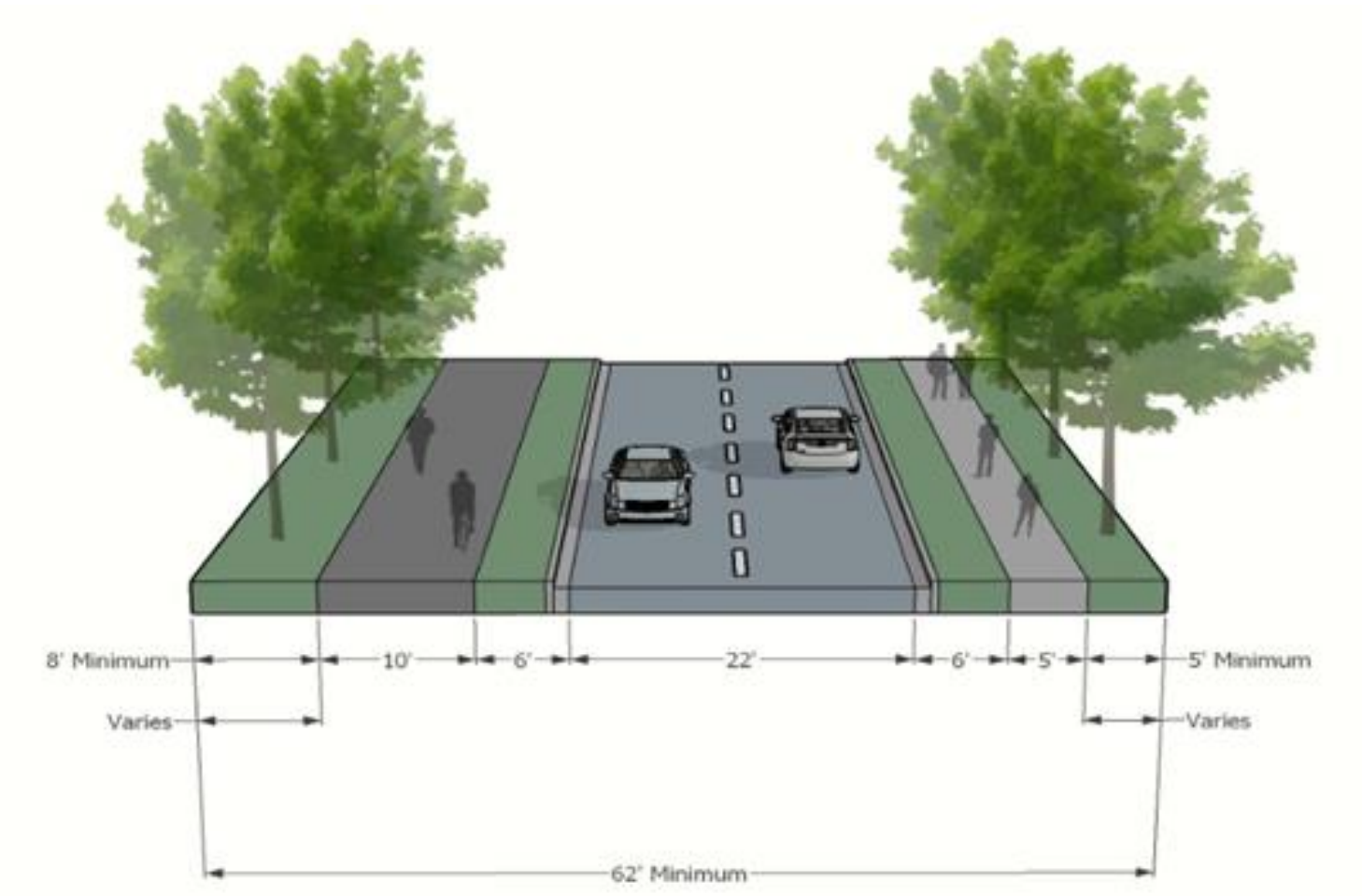
Principle Arterial



Minor Arterial



Major Collector (Old Carolina Rd., Option)



Local Street section

## Small Area Plan Options