

Prince William Board of County Supervisors Quarterly VDOT Briefing December 12, 2017

Projects Recently Completed/Under Construction

Route 646 Aden Rd. Bridge (Brentsville)

Bridge replacement over Norfolk Southern RR. Historic bridge will be rehabilitated and preserved.

- Citizen Information Meeting held 2011
- Section 106 Consultant Parties meetings held
- Option for parallel bridge for 1 lane capacity approved by county staff in 2012
- Public hearing held 2013.
- Right of Way acquisition and utility relocation began summer 2014
- Advertisement date shifted to March 2015 due to lengthy environmental process required for the historic bridge.
- Advertised in March 2015
- Emergency Road Closure implemented April 2015, detour in place
- Construction Started November 2015
- New Bridge opened to traffic in December
- Stakeholder meeting held in late March
- **Amended MOA**
- **Plan revision complete**
- **Construction restart anticipated for early spring 2018**

Route 1/123 Interchange (Woodbridge)

Construct grade separated interchange

- Prince William Co. got notice to proceed for RW acquisition August 2002.
- Termination agreement approved September 2007. VDOT took over administration.
- Public Hearing held March 2011
- Available funding for ultimate design, right-of-way acquisition and utility relocations.
- (cont'd)
- Construction will be phased. Phase-I Rte. 1 widening construction; Phase 2 Interchange.
- Right of Way Phase initiated fall 2012
- Utility relocations (aerial) underway
- PWC Board approved County funding to underground utilities.
- Phase I (Widening) of project advertised in September 2015.
- Project Awarded in February 2016
- Notice to Proceed occurred in April 2016
- Pardon Our Dust Meeting held in April 2016
- **Construction activities continue**
- **Pile Driving has been completed for stage 1**

- *Day and Nighttime closures continue for underground utility installations*
- *Traffic switch to new northbound lanes should occur in the next few weeks*

Route 616 Old Centreville Rd Bridge (Coles)

Major bridge rehabilitation at Bull Run

- Design in progress.
- Pre-Advertisement Conference held June 2015
- Advertisement December 2015
- Received bids were higher than the normal range for award
- Re-advertised in fall of 2016
- ***Project completed in October 2017.***

Route 234 & Stockbridge Drive Stormwater Management Pond Modification (Potomac)

Purpose is to modify pond

- Design started in Summer 2014.
- Field Inspection held Summer 2015
- 16" water main to be relocated with project, in plan
- Pre-advertisement Meeting September 2015
- Advertised in late January 2017
- Awarded in April 2017
- ***Project completed in September 2017***

I-66 Park & Ride Haymarket (Gainesville)

Construct approx. 230 space lot in the northeast quadrant of I-66 & Route 15

- Preliminary design underway
- VDOT working with adjacent property owner and County staff on access road design/layout
- ***Advertised on July 7 as single phase low bid design build***
- ***Awarded contract on October 24***
- ***Kickoff Meeting to be held in early December***
- ***Anticipated completion spring 2019***

Projects Funded for Construction Advertisement

Route 234 Pedestrian Improvements (Potomac)

Construct sidewalk between Four Seasons Drive and 0.11 miles north of Four Season Drive

- Survey completed
- Utility designation and possible project conflicts being examined
- NEPA completed
- Scope complete
- Incorporated developer enhancements

- No right of way or Utility Conflicts identified
- Pre-advertisement conference held in April
- ***Final submission submitted in September***
- ***Advertisement anticipated in December 2017***

Route 638 Blackburn Road (Woodbridge)

Install Signal @ Rippon Boulevard

- Kick off meeting held, January 2016
- Survey completed
- Evaluating Utility Information
- Coordinating work with PWDOT parking lot paving
- Posting of Willingness – February 2017
- ***Developing additional material based on comments received***
- ***Public Meeting to be held on December 6***

Route 1596 Williamson Boulevard (Gainesville)

Construct Turn Lane and Install Traffic Signal @ Stonehouse Drive

- Scoping Meeting held in February 2017
- Survey is underway
- ***PFI held in October 2017***
- ***Anticipated posting of willingness in early 2018***
- ***Advertisement date to be determined***

Projects in Six Year Program without full Construction Funding

Rte. 234 Bypass/ Relocated Balls Ford Rd Interchange & Relocation (Gainesville)

Relocate and widen Balls Ford Rd to 4 lanes, construct interchange.

- RW acquired with Route 234 bypass, survey to be refreshed for future design
- SYIP funding: currently unfunded, pending HB2 Project Prioritization
- Funding not included in current scenario
- Submitted for SMARTSCALE, not among project selected for funding
- ***STARS (Strategically Targeted Affordable Roadway Solutions) study underway. VDOT/PW team working together on interchange concept***

Rte. 234 Bypass Corridor – Concepts Evaluation (5 locations) (Brentsville and Coles Districts)

- Dumfries Rd/ Prince William Parkway interchange submitted for SMARTSCALE: not among projects selected for funding in 2016 or 2017.
- ***STARS study underway (appropriate intersection improvement types). Prince William Parkway Corridor intersections being evaluated: Sudley Manor Drive/ Wellington Road, University Blvd, Clover Hill Rd., Dumfries Rd/ Prince William Parkway***

Route 1 Widening – (Potomac-Town of Dumfries)

Widen Route 1 (Fraley Blvd NB) from 2 to 6 lanes to serve two-way traffic with pedestrian/ bike facilities

- Approx. \$7.4M in allocations with approx. \$6.9M from NVTa
- VDOT completed main survey in advance of design. VDOT will administer design phase. Additional survey may be needed as the design develops.
- Based on recent field survey and previously completed NEPA Route 1 Corridor Location Study, VDOT is initiating evaluation and development of design concept to further define and limit property impacts.
- VDOT is developing the concept plan, a design consultant will be procured
- Town submitted for SMARTSCALE funding for full project, including RW and CN
- Not included in the scenario submitted to the CTB
- ***Design Underway, PFI on September 2017***
- ***Review underway by Town, anticipated public meeting early 2018***

Route 1/123 Interchange – Phase 2, Construct Interchange (Woodbridge)

Funded for PE and RW only.

- RW acquisition approaching completion
- SYIP funding: currently unfunded
- Submitted for SMARTSCALE
- Not included in the scenario submitted to the CTB


Procurement in Prince William County

Transform 66 – Outside the Beltway (Gainesville/Brentsville)


Study area from I-495 to Route 15 Environmental Study to identify current and future transportation needs along I-66, propose solutions and identify their environmental impacts.

- Scoping Meeting with other agencies held June 2011.
- Citizen Information Meetings held June 2011.
- Public meetings held fall 2011 and early 2012 to present the study's purpose and need, analyses, and obtain input on concepts developed.
- Public Hearings held March 2013
- RFI- Request for Interest from the public sector for transportation improvements was released June 2013.
- CTB approved advancement of 7 Tier 1 improvement concepts (for potential further consideration and to Tier 2) in May 2013
- Tier I Environmental Impact Statement (EIS) Record of Decision (ROD) issued November 2013
- Public Information Meetings held in January and February 2014 to discuss project status and advancement into Tier 2.





- Elected Official and joint kickoff meeting held in July 2014.
- Stakeholder Technical Advisory Group Meetings began in August 2014
- VDOT and DRPT hosted four Public Information Meetings held on January 28 and 29 and February 3 and 5, 2015, on plans to Transform I-66 Outside the Beltway. Preliminary plans and tentative project schedule were available; public input was sought
- VDOT and DRPT hosted four NEPA public hearings held on May 27 and 28; and June 2 and 3, 2015, on plans to Transform I-66 Outside the Beltway. NEPA information, preliminary plans and tentative project schedule were available
- VDOT and DRPT hosted three Public Information Meetings held on Oct. 19, 20, and 21 to discuss the preferred alternative and the proposed Phase I project.
- December 2015, the Commissioner determined that it is in the public's best interest to proceed with a DBFOM procurement method at this time.
- Three Public Hearings held May 23, 24, and 25 to discuss the HOV-2 to HOV-3 conversion, along with the major business terms of the P3 procurement.
- Tier 2 Environmental Assessment – FONSI issues June 2016
- Private sector proposals received October 2016
- Express Mobility Partners, a consortium of Cintra, Meridiam, Ferrovial Agroman US, and Allan Myers VA, Inc., selected to finance, design, build, maintain and operate the project under the Public-Private Transportation Act.
- ***EMP is advancing geotechnical investigations, survey, and early design***
- ***Design Public Hearing held November 13, 14 & 16.***
- ***Construction start anticipated for late 2017***



Prince William County Government
Board of County Supervisors



Prince William County Department of Transportation
4th Quarter Joint Mobility Report
December 12, 2017

Burwell Road (Rural Rustic)

Brentsville Magisterial District




Purpose: Pave Burwell Road from the existing to the Fauquier County line

Updates:

- Modification of design task order was approved November 2017.
- Field survey is complete.

Status: Under Design

- Construction advertisement – January 2018.
- Construction begins- February 2018.

Quarterly Mobility Report | Tuesday, December 12, 2017

Broad Run Station and Yard Improvements

Brentsville Magisterial District

Purpose: Construct station improvements

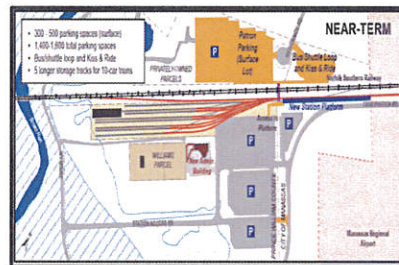
Project Summary:

- Expand station and lengthen platform.
- Additional parking spaces.
- Expand train storage to house longer trains.
- Estimated Project Cost- \$56 million.



Related projects:

- Add 10 expansion coaches to lengthen VRE Manassas Line trains.
- Third main track on the Norfolk Southern Railway from the VRE Broad Run station to Grant Avenue in Manassas.



VIRGINIA RAILWAY EXPRESS

Quarterly Mobility Report | Tuesday, December 12, 2017



|3|

Discovery Boulevard Extension

Brentsville Magisterial District

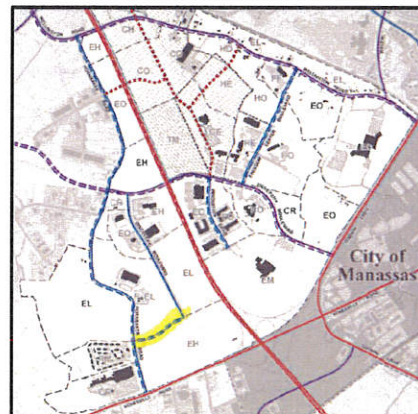
Purpose: Construct 2 lane roadway to Hornbaker Road

Updates:

- The traffic signal warrant analysis indicated that a signal is warranted at the Discovery Blvd/Hornbaker Road intersection.
- A design modification was submitted for additional traffic engineering services to incorporate signal work.

Status: Under Design

- Construction award- Spring 2018.



Quarterly Mobility Report | Tuesday, December 12, 2017



|4|

Innovation Pedestrian Improvements

Brentsville Magisterial District

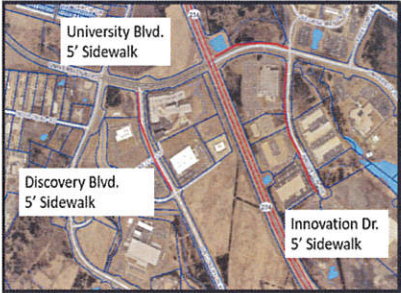

Purpose: Construct sidewalks on Discovery Boulevard, Innovation Drive, and University Boulevard

Updates:


- The sidewalk location was selected to avoid utility conflicts. The location of the sidewalk is adjacent to southbound Discovery Boulevard.

Status: Under Design

- Construction award- May 2018.

Quarterly Mobility Report | Tuesday, December 12, 2017



PRTC Western Maintenance Facility

Brentsville Magisterial District



Purpose: Construct bus storage yard and maintenance facility

Updates:


- Awaiting financial close and approval of Concessionaire payment agreement for the I-66 Express Lanes.
- Release of previously awarded NVTa funds for facility construction is tied to the I-66 Express Lanes agreement. Financial close has been postponed several times.

Status: Under Design

- Once NVTa funds are released to PRTC Notice to Proceed will be issued to construction contractor.

Quarterly Mobility Report | Tuesday, December 12, 2017



Route 28, Phase II

Brentsville Magisterial District

Purpose: Four lane widening of Route 28 from Fitzwater Drive to Vint Hill Road

Updates:

- Bridge work is ongoing.

Status: Under Construction

- Construction ends- November 2019.







Photo Courtesy of Roger Snyder

Quarterly Mobility Report | Tuesday, December 12, 2017



Route 28, Phase III

Brentsville Magisterial District



Purpose: Six lane widening of Route 28 from Linton Hall Road to Pennsylvania Avenue

Updates:


- Review of the detailed technical construction proposal was completed on October 31, 2017. Comments were sent to the contractor requesting clarification for some items.
- Currently in negotiation with Shirley Contracting.

Status: Under Design

- Contract award- December 2017.
- Construction begins- May 2019.
- Construction ends- May 2021.

Quarterly Mobility Report | Tuesday, December 12, 2017



Vint Hill Road Extension

Brentsville Magisterial District



Purpose: Construct a turn lane on Vint Hill Road from Sudley Manor Drive to Kettle Run Road

Updates:


- Extension of Colonial gasoline pipeline encasements is ongoing.
- Extension of William gasoline pipeline encasements will be scheduled for a later date.
- Utility notice to proceed anticipated in January 2018.
- Williams and Colonial Pipelines are designing the pipeline encasements that will extend the gasoline pipeline and will cost an estimated \$2.5M. Gas companies will use the same contractor to construct the pipeline encasements.

Status: Under Design

- Design ends- May 2018.
- Construction ends- September 2019.

Quarterly Mobility Report | Tuesday December 12, 2017



|9|

Route 646 Aden Road Bridge

Brentsville Magisterial District

Purpose: Construct bridge replacement over railroad

Updates:


- Plan revision is complete.
- Construction restart anticipated for early spring 2018.

Status: Under Construction

- Citizen Information Meeting was held in late 2011.
- Public Hearing was held in fall 2013.
- Temporary road closure with detour in April 2015.
- New bridge opened in December 2016.




Quarterly Mobility Report | Tuesday, November 12, 2017



|10|

Dumfries Road Sidewalk Project

Coles Magisterial District

Purpose: Construct a sidewalk from Counselor Road to Tayloe Drive

Updates:

- Design is in progress.
- VDOT is in the process of completing NEPA documentation.
- Preliminary design submittal was made to PWC and VDOT in November 2017. Awaiting review agency's comments (they have 30 days from the date of submission to provide comments).

Status: Under Design

- Design ends- February 2018.
- Construction begins- April 2018
- Construction ends- October 2018.




Quarterly Mobility Report | Tuesday, December 12, 2017



[11]

Dumfries Road Southbound Dual Lefts at Hoadly Road

Coles Magisterial District

Purpose: Construct an additional left turn lane from Route 234 to Hoadly Road

Updates:

- BOCS approved the construction contract award to the Ardent Company on October 17, 2017.
- Preconstruction meeting was held on October 25, 2017.
- Awaiting placement of construction materials and the installation of a signal.

Status: Under Construction

- Construction began- October 30, 2017.
- Construction ends- June 2018.




Quarterly Mobility Report | Tuesday, December 12, 2017




[12]

Minnieville Road

Coles and Potomac Magisterial Districts

Purpose: Four lane widening from Spriggs Road to Route 234

Updates:

- Utility relocations were completed in November 2017.
- Construction has started to improve the westbound Spriggs Road intersection with Minnieville Road to include 2 left turn lanes, 2 through lanes and 1 right turn lane.
- Half of the Conspan Bridge has been placed.



Status: Under Construction

- Construction ends- October 2018.



Quarterly Mobility Report | Tuesday, December 12, 2017



[13]

Route 616 Old Centreville Road Bridge

Coles Magisterial District

Purpose: Bridge rehabilitation over Bull Run

Updates:

- Project was completed in October 2017.

Status: Project Completed

- This will be the last report for this project.



Quarterly Mobility Report | Tuesday, December 12, 2017



[14]

I-66 Park and Ride Haymarket

Gainesville Magisterial District

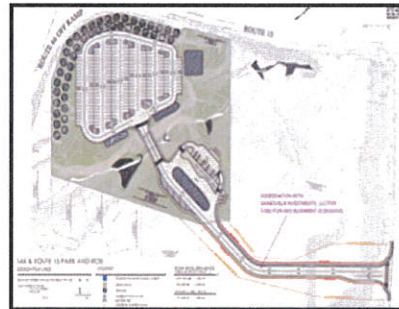
Purpose: Construct approximately a 230 space lot in the northeast quadrant of I-66 and Route 15

Updates:

- Awarded design contract on October 24, 2017.
- Kickoff meeting is scheduled for early December 2017.

Status: Under Design

- Construction ends- Spring 2019.



Quarterly Mobility Report | Tuesday, November 12, 2017



Route 1596 Williamson Boulevard

Gainesville Magisterial District

Purpose: Construct turn lane and install traffic signal at Stonehouse Drive

Updates:

- Pre-Field Inspection was completed in October 2017.
- Posting of willingness is anticipated for early 2018.

Status: Under Design

- Design advertisement- date to be determined.



Quarterly Mobility Report | Tuesday, December 12, 2017



Transform 66- Outside the Beltway

Gainesville/ Brentsville Magisterial Districts

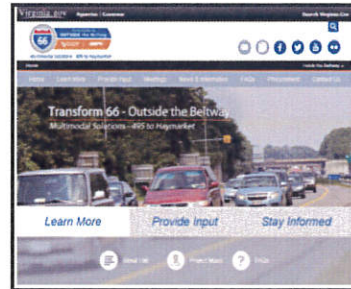
Purpose: Construct two new express lanes in each direction on I-66 from I-495 to Gainesville (University Boulevard) and multimodal improvements to address current congestion and future needs.

Updates:

- EMP advancing geotechnical investigations, survey, and early design.
- Design Public Hearings were held November 13th, 14th, and 16th.

Status:

- Construction began- December 2017.



Quarterly Mobility Report | Tuesday, December 12, 2017



[17]

Smoketown Road/ Opitz Boulevard Pedestrian Improvements

Neabsco and Occoquan Magisterial Districts

Purpose: Reconstruction of ADA ramps and crosswalk at the intersection of Smoketown Road and Opitz Boulevard

Updates:

- Design plans are finalized, but on hold pending the revision of sidewalk alignments at the Gideon Drive portion of one of the intersections.
- ROW plans cannot be finalized until all coordination concerning the proposed Gideon Drive ROW and temporary construction easements are complete.

Status: Under Design

- Construction begins- Spring 2018.



Quarterly Mobility Report | Tuesday, December 12, 2017



[18]

Old Bridge Road Sidewalk

Occoquan Magisterial District

Purpose: Construct a sidewalk and bus shelter from Mohican Road to Antietam Road

Updates:

- VDOT has submitted the project to FHWA for advertisement approval.
- Plans for installation of a new bus shelter at the existing bus stop are included.
- Awaiting VDOT authorization to advertise for construction.



Status: Under Design

- Construction begins- Spring 2018.
- Construction ends- Fall 2018.



Quarterly Mobility Report | Tuesday, December 12, 2017



[19]

Dumfries Road North Shared Use Path

Potomac Magisterial District

Purpose: Construct a Shared Use Path from Country Club Drive to Exeter Drive

Updates:

- Utility relocations began in November 2017.
- 100% design plans submitted to VDOT in November 2017.



Status: Under Design

- Construction advertisement- December 2017
- Construction award- January 2018.
- Construction begins- February 2018.
- Construction ends- Summer 2018.



Quarterly Mobility Report | Tuesday, December 12, 2017



[20]

Dumfries Road South Shared Use Path

Potomac Magisterial District



Purpose: Construct a Shared Use Path from Four Seasons Drive to Talon Drive

Updates:

- Design and utility relocations are complete.
- Construction is being executed by Public Works Construction Services.

Status: Under Construction

- Construction ends- December 2017.



Quarterly Mobility Report | Tuesday, December 12, 2017



[21]

Fuller Heights Road

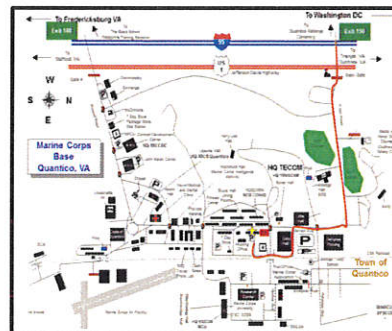
Potomac Magisterial District



Purpose: Intersection improvements at Fuller Heights Road (Quantico Marine Corps Base Entrance)

Updates:

- The Naval Facilities Engineering Command (NAVFAC) issued a Request for Proposal in February 2017 but the project has not been awarded.
- The County project is on hold pending award of the Marine Corps Project.
- County and VDOT investigating project scope modification that does not rely on the execution of Marine Corps Project.



Quarterly Mobility Report | Tuesday, December 12, 2017



[22]

Quantico Station and Third Track

Potomac Magisterial District

Purpose: Construct station improvements and add a third track

Project Summary:

- Provide a new second platform.
- Provide a new third mainline track.
 - Reduces conflicts with Amtrak and CSXT freight trains.
 - All tracks accessible to platform.
- Provide ADA-accessible bridge between all platforms and Marine Corps Base Quantico.
- Extend the existing platform for full-length trains.



THE VIRGINIA RAILWAY EXPRESS

Quarterly Mobility Report | Tuesday, December 12, 2017



[23]

Route 1 Widening- Town of Dumfries

Potomac Magisterial District


Purpose: Widen Route 1 (Fraley Boulevard NB) from 2 to 6 lanes to serve two-way traffic with pedestrian/bike facilities

Updates:

- Pre-Field Inspection was completed in September 2017.
- Review underway by Town.
- Public meeting anticipated for early 2018.
- Only design has received funding.

Status: Under Design

- The survey, environment, and design process is estimated to go to 2020 and is currently 10 percent complete.



Quarterly Mobility Report | Tuesday, December 12, 2017



[24]

Route 234 and Stockbridge Drive Storm Water Management Pond Modification

Potomac Magisterial District

Purpose: Modify pond

Updates:

- Project was completed in September 2017.

Status: Project Completed

- This will be the last report for this project.



VDOT

Quarterly Mobility Report | Tuesday, December 12, 2017

[25]

Route 234 Pedestrian Improvements

Potomac Magisterial District

Purpose: Construct a sidewalk from Four Seasons Drive to 0.11 miles north of Four Seasons Drive.

Updates:

- Final design plan submission submitted in September 2017.
- Contract advertisement is anticipated for December 2017.

Status: Under Design

- Design final submission- Fall 2017.
- Construction advertisement-December 2017.



VDOT

Quarterly Mobility Report | Tuesday, December 12, 2017

 [26]

Blackburn Road Pedestrian Improvements

Woodbridge Magisterial District



Purpose: Construct a sidewalk/multi-use trail from Route 1 to the back of the entrance of Rippon Lodge

Updates:


- Final design plan submission occurred in October 2017.
- Permit preparation is ongoing.

Status: Under Design

- Construction advertisement- January 2018.
- Construction begins- February 2018.

Quarterly Mobility Report | Tuesday, December 12, 2017



[27]

Horner Road Sidewalk Project

Woodbridge Magisterial District



Purpose: Construct a sidewalk from Forest Glen Road to Kilby Elementary School

Updates:


- Design and environmental permitting are ongoing.

Status: Under Design

- Design ends- December 2017.
- Construction begins- April 2018.

Quarterly Mobility Report | Tuesday, December 12, 2017



[28]

Opitz Boulevard Sidewalk Project

Woodbridge Magisterial District

Purpose: Construct a sidewalk from Potomac Library to Potomac Center Boulevard

Updates:

- Preliminary Design Submittal was made to PWC and VDOT in September 2017.
- NEPA compliance will be completed by VDOT.
- Design waiver to decrease the buffer width requested from VDOT to reduce the ROW impacts.



Status: Under Design

- Design ends- January 2018.
- Construction begins-May 2018.
- Construction ends- September 2018.



Quarterly Mobility Report | Tuesday, December 12, 2017



[29]

Powell's Creek Pedestrian Footbridge

Woodbridge Magisterial District

Purpose: Construct a sidewalk and pedestrian footbridge over Powell's Creek at Route 1

Updates:

- The contractor performed a concrete integrity test on October 17, 2017.
- Utility work is completed.
- One caisson will require reinforcement to meet code. A solution proposed by the contractor is to build additional small shafts and attach them to the larger shaft. The proposed solution is under VDOT review. A resolution is the contractor's responsibility.



Status: Under Construction

- Construction ends- March 2018.



Quarterly Mobility Report | Tuesday, December 12, 2017



[30]

Rippon Station Improvements

Woodbridge Magisterial District

Purpose: Construct station improvements

Project Summary:

- Provide a new side platform.
- Provide a new ADA-accessible pedestrian bridge with two elevators and stair towers to access platforms.
- Lengthen existing platform to serve full-length trains.
- Provide for future expansion of existing platform to serve the proposed third track.



VIRGINIA RAILWAY EXPRESS

Quarterly Mobility Report | Tuesday, December 12, 2017



[31]

Rippon Landing Neighborhood Park Parking Lot

Woodbridge Magisterial District

Purpose: Construct a parking lot at Rippon Landing

Updates:

- The project involves construction of a 100 vehicle parking lot at the intersection of Admiral Black Drive and Blackburn Road.
- (90%) Pre-final design will be submitted early December 2017.

Status: Under Design

- Design ends- February 2018.
- Construction begins- March 2018.



Quarterly Mobility Report | Tuesday, December 12, 2017



[32]

Route 1 – Featherstone to Mary's Way

Woodbridge Magisterial District

Purpose: Six lane widening on Route 1 from Featherstone Road to Mary's Way

Updates:

- Demolition of businesses impacted by construction is anticipated to begin in January/February 2018.
- 70 parcels affected with 11 total takes.

Status: Under Construction

- Utility relocations begins- April 2018.
- Construction ends- November 2021.




NBL



SBL



Quarterly Mobility Report | Tuesday, December 12, 2017

Route 1/123 Interchange

Woodbridge Magisterial District




Purpose: Construct grade separated interchange

Updates:

- Pile driving was completed for stage 1.
- Day and night closures for underground utilities continue.
- Traffic switch to new northbound lanes should occur in the next few weeks.

Status: Under Construction

- Phase I- Route 1 widening from Annapolis Way to Mary's Way.
- Phase II- Interchange, unfunded (\$100M).

Quarterly Mobility Report | Tuesday, November 12, 2017

Route 638 Blackburn Road at Rippon Boulevard

Woodbridge Magisterial District



Purpose: Intersection improvements

Updates:


- Developing additional material based on comments received from willingness.
- Public meeting was held on December 6, 2017.

Status: Under Design

- Project kickoff meeting held on January 2016.
- Survey has been completed.
- Posting of willingness in February 2017.

Quarterly Mobility Report | Tuesday, December 12, 2017



[35]

Southampton Street Sidewalk

Woodbridge Magisterial District


Purpose: Construct a sidewalk from Montgomery Avenue to Pine Lane

Updates:

- Design is ongoing.

Status: Under Design

- Design ends- December 2017.
- Construction begins- Spring 2018.

Quarterly Mobility Report | Tuesday, December 12, 2017



[36]

PRTC Real Time Passenger Information

Various Magisterial Districts


Purpose: Create an app the provides route and schedule information

Updates:


- RFP released 10/30/17 for development of PRTC's online and mobile app real time passenger information. Data is currently available to third parties on PRTC's website.
- Initial release of real time mobile app did not result in a high-quality product.

Status: Under Design

- Contract award- March 2018.



Quarterly Mobility Report | Tuesday, December 12, 2017



[37]