

**MOTION:**

**April 5, 2022  
Regular Meeting  
Res. No. 22-**

**SECOND:**

**RE: APPROVE – MINUTES – MARCH 1, 2022**

**ACTION:**

**WHEREAS**, on March 1, 2022, at 2:00 p.m., the Prince William Board of County Supervisors convened its regular meeting in the Board’s chamber, located in the James J. McCoart Administration Building, One County Complex Court, Prince William, Virginia; and

**WHEREAS**, the Prince William Board of County Supervisors conducted business in accordance with a published agenda dated March 1, 2022;

**NOW, THEREFORE, BE IT RESOLVED** that the Prince William Board of County Supervisors hereby approves the minutes of March 1, 2022.

**Votes:**

**Ayes:**

**Nays:**

**Absent from Vote:**

**Absent from Meeting:**

**ATTEST:** \_\_\_\_\_  
**Clerk to the Board**

**MOTION:      LAWSON**

**March 1, 2022  
Regular Meeting  
Res. No. 22-108**

**SECOND:      ANGRY**

**RE:            AMEND THE MARCH 1, 2022, AGENDA TO CANCEL THE 7:30 P.M. EVENING  
SESSION AND DEFER THE SCHEDULED PUBLIC HEARINGS TO A DATE  
UNCERTAIN**

**ACTION:      APPROVED**

**WHEREAS**, the March 1, 2022, meeting agenda lists two evening public hearings, advertised for 7:30 p.m., regarding the rezoning of property and special use permit for John Marshall Commons Tech Park; and

**WHEREAS**, the applicant for the rezoning and special use permit requested that the public hearings be deferred to a date uncertain;

**NOW, THEREFORE, BE IT RESOLVED** that the Prince William Board of County Supervisors hereby amends the March 1, 2022, agenda to cancel the 7:30 p.m. evening session and defer the scheduled public hearings to a date uncertain.

**Votes:**

**Ayes:** Angry, Bailey, Boddye, Candland, Franklin, Lawson, Vega, Wheeler

**Nays:** None

**Absent from Vote:** None

**Absent from Meeting:** None

ATTEST: \_\_\_\_\_

*Andrea P. Madden*

Clerk to the Board

**MOTION: ANGRY**

**March 1, 2022  
Regular Meeting  
Res. No. 22-109**

**SECOND: BODDYE**

**RE: APPROVE – MINUTES – FEBRUARY 1, 2022**

**ACTION: APPROVED**

**WHEREAS**, on February 1, 2022, at 2:00 p.m., the Prince William Board of County Supervisors convened its regular meeting in the Board’s chamber, located in the James J. McCoart Administration Building, One County Complex Court, Prince William, Virginia; and

**WHEREAS**, the Prince William Board of County Supervisors conducted business in accordance with a published agenda dated February 1, 2022;

**NOW, THEREFORE, BE IT RESOLVED** that the Prince William Board of County Supervisors hereby approves the minutes of February 1, 2022.

**Votes:**

**Ayes:** Angry, Bailey, Boddye, Candland, Franklin, Lawson, Vega, Wheeler

**Nays:** None

**Absent from Vote:** None

**Absent from Meeting:** None

ATTEST: \_\_\_\_\_

*Andrea P. Madden*

Clerk to the Board

**MOTION: ANGRY**

**March 1, 2022  
Regular Meeting  
Res. No. 22-110**

**SECOND: BODDYE**

**RE: APPROVE – MINUTES – FEBRUARY 8, 2022**

**ACTION: APPROVED**

**WHEREAS**, on February 8, 2022, at 2:00 p.m., the Prince William Board of County Supervisors convened its regular meeting in the Board’s chamber, located in the James J. McCoart Administration Building, One County Complex Court, Prince William, Virginia; and

**WHEREAS**, the Prince William Board of County Supervisors conducted business in accordance with a published agenda dated February 8, 2022;

**NOW, THEREFORE, BE IT RESOLVED** that the Prince William Board of County Supervisors hereby approves the minutes of February 8, 2022.

**Votes:**

**Ayes:** Angry, Bailey, Boddye, Candland, Franklin, Lawson, Vega, Wheeler

**Nays:** None

**Absent from Vote:** None

**Absent from Meeting:** None

ATTEST: \_\_\_\_\_

*Andrea P. Madden*

Clerk to the Board

**MOTION: ANGRY**

**March 1, 2022  
Regular Meeting  
Res. No. 22-111**

**SECOND: BODDYE**

**RE: APPROVE – MINUTES – FEBRUARY 15, 2022**

**ACTION: APPROVED**

**WHEREAS**, on February 15, 2022, at 2:00 p.m., the Prince William Board of County Supervisors convened its regular meeting in the Board’s chamber, located in the James J. McCoart Administration Building, One County Complex Court, Prince William, Virginia; and

**WHEREAS**, the Prince William Board of County Supervisors conducted business in accordance with a published agenda dated February 15, 2022;

**NOW, THEREFORE, BE IT RESOLVED** that the Prince William Board of County Supervisors hereby approves the minutes of February 15, 2022.

**Votes:**

**Ayes:** Angry, Bailey, Boddye, Candland, Franklin, Lawson, Vega, Wheeler

**Nays:** None

**Absent from Vote:** None

**Absent from Meeting:** None

ATTEST: \_\_\_\_\_

*Andrea P. Madden*

Clerk to the Board

**MOTION: BAILEY**

**March 1, 2022  
Regular Meeting  
Res. No. 22-112**

**SECOND: BODDYE**

**RE: TRANSFER, BUDGET, AND APPROPRIATE \$300,000 IN PROFFER FUNDS TO THE  
PAGELAND LANE RIGHT TURN LANE PROJECT - GAINESVILLE MAGISTERIAL  
DISTRICT**

**ACTION: APPROVED**

**WHEREAS**, on November 26, 2019, via Resolution Number (Res. No.) 19-563, the Prince William Board of County Supervisors (Board) transferred, budgeted, and appropriated \$1,300,000 in proffer funds for the design and construction of the Pageland Lane Right Turn Lane Project (Project). Furthermore, the Board on June 16, 2020, via Res. No. 20-445, transferred, budgeted, and appropriated an additional \$12,222 in proffer funds from the completed Sudley Road Sidewalk Project; and

**WHEREAS**, the Project involves designing and constructing a 300-foot long, 12-foot wide, right turn lane with a 200-foot taper on the east side of Pageland Lane (State Route 705) at the intersection of Sudley Road (State Route 234) and a storm water pond; and

**WHEREAS**, the scope of the Project expanded to procure and install a traffic signal at the intersection of Pageland Lane and Sudley Road. The estimated cost to procure and install the traffic signal is \$300,000; and

**WHEREAS**, the applicant of Rezoning #REZ2015-20010 (TR2016-00517), Haymarket Crossing, has contributed \$300,000 to the Board for general use transportation improvements within the Gainesville Magisterial District; and

**WHEREAS**, these remaining funds are sufficient to cover the estimated \$300,000 to procure and install a traffic signal; and

**WHEREAS**, County staff recommends approval of this resolution;

**NOW, THEREFORE, BE IT RESOLVED** that the Prince William Board of County Supervisors hereby transfers, budgets, and appropriates \$300,000 in proffer funds to the Pageland Lane Right Turn Lane Project.

**March 1, 2022**  
**Regular Meeting**  
**Res. No. 22-112**  
**Page Two**

**Votes:**

**Ayes:** Angry, Bailey, Boddye, Candland, Franklin, Lawson, Vega, Wheeler

**Nays:** None

**Absent from Vote:** None

**Absent from Meeting:** None

**For Information:**

Director of Transportation

Planning Office Director

ATTEST: \_\_\_\_\_

*Andrea P. Madden*

Clerk to the Board

**MOTION: BAILEY**

**March 1, 2022  
Regular Meeting  
Res. No. 22-113**

**SECOND: BODDYE**

**RE: AUTHORIZE THE EXECUTION OF A COUNTY - STATE AGREEMENT FOR LOCAL ADMINISTRATION OF THE PRINCE WILLIAM PARKWAY AT OLD BRIDGE ROAD INTERSECTION IMPROVEMENTS PROJECT, PROJECT NUMBER 0294-076-327, UPC 119073, AND BUDGET AND APPROPRIATE \$33,487,806 IN FEDERAL FUNDING TO THE PRINCE WILLIAM PARKWAY AT OLD BRIDGE ROAD INTERSECTION IMPROVEMENTS PROJECT - NEABSCO AND OCCOQUAN MAGISTERIAL DISTRICTS**

**ACTION: APPROVED**

**WHEREAS**, SMART SCALE is the statewide prioritization process required by Virginia Code 33.2-214.1 for any projects funded by the Commonwealth Transportation Board; and

**WHEREAS**, eligible projects must address improvements to a Corridor of Statewide Significance, Regional Network, Urban Development Area or safety need identified in the statewide multimodal long-range transportation plan; and

**WHEREAS**, on July 14, 2020, via Resolution Number (Res. No.) 20-522, the Prince William Board of County Supervisors (Board) endorsed and authorized the final applications to the SMART SCALE program for state funding; and

**WHEREAS**, the Prince William County Department of Transportation received an Appendix A awarding Prince William County (County) \$33,487,806 in federal funds to locally administer the Prince William Parkway at Old Bridge Road Intersection Improvements Project (Project) from the Virginia Department of Transportation; and

**WHEREAS**, the Project involves re-aligning Prince William Parkway (Route 294) into a standard configuration six (6) lane roadway making the Parkway the main flow of traffic. The Project will also realign Old Bridge Road as a four (4) lane roadway creating a T-configuration alignment to Prince William Parkway with Touchstone Circle being converted to an unsignalized right-in / right-out movement. The Project will enhance pedestrian facilities to include a five (5) foot sidewalk on the south side of the Project, a ten (10) foot trail on the north side and pedestrian crossings; and

**WHEREAS**, the County - State Agreement (Agreement) for local administration over the Project must be executed for the County to receive funding for design, right-of-way acquisition and construction of the Project. The \$33,487,806 in federal funding allocated under the Agreement must be budgeted and appropriated for it to be used for the Project; and

**WHEREAS**, County staff recommends approval of this resolution;



**March 1, 2022**  
**Regular Meeting**  
**Res. No. 22-113**  
**Page Two**

**NOW, THEREFORE, BE IT RESOLVED** that the Prince William Board of County Supervisors hereby authorizes the creation of the Prince William Parkway at Old Bridge Road Intersection Improvements Project;

**BE IT FURTHER RESOLVED** that the Prince William Board of County Supervisors hereby authorizes the Director of Transportation, or his designee, to execute the County - State Agreement for the County administration of the Prince William Parkway at Old Bridge Road Intersection Improvements Project;

**BE IT FURTHER RESOLVED** that the Prince William Board of County Supervisors hereby budgets and appropriates \$33,487,806 in federal funding for the Prince William Parkway at Old Bridge Road Intersection Improvements Project.

ATTACHMENT: Agreement Package – Prince William Parkway at Old Bridge Road Intersection Improvements Project, Project #0294-076-327, UPC119073, including Appendix A

**Votes:**

**Ayes:** Angry, Bailey, Boddye, Candland, Franklin, Lawson, Vega, Wheeler

**Nays:** None

**Absent from Vote:** None

**Absent from Meeting:** None

**For Information:**

County Attorney

Director of Transportation

Director of Finance

Director of Budget

ATTEST: \_\_\_\_\_



Clerk to the Board

**STANDARD PROJECT ADMINISTRATION AGREEMENT**  
**Federal-aid Projects**

Project Number	UPC	Local Government
0294-076-327	119073	Prince William County

THIS AGREEMENT, is hereby made and executed the date of the last signature set forth below, by and between the COUNTY OF PRINCE WILLIAM, VIRGINIA, hereinafter referred to as the LOCALITY and the Commonwealth of Virginia, Department of Transportation, hereinafter referred to as the DEPARTMENT. The DEPARTMENT and the LOCALITY are collectively referred to as the “Parties”.

WHEREAS, the LOCALITY has expressed its desire to administer the work described in Appendix A, and such work for each improvement shown is hereinafter referred to as the Project; and

WHEREAS, the funds shown in Appendix A have been allocated to finance each Project; and

WHEREAS, the LOCALITY is committed to the development and delivery of each Project described in Appendix A in an expeditious manner; and;

WHEREAS, both parties have concurred in the LOCALITY's administration of the phase(s) of work for the respective Project(s) listed in Appendix A in accordance with applicable federal, state, and local law and regulations.

NOW THEREFORE, in consideration of the mutual premises contained herein, the parties hereto agree as follows:

1. The LOCALITY shall:
  - a. Be responsible for all activities necessary to complete the noted phase(s) of each Project shown in Appendix A, except for activities, decisions, and approvals which are the responsibility of the DEPARTMENT, as required by federal or state laws and regulations or as otherwise agreed to, in writing, between the parties. Each Project will be designed and constructed to meet or exceed current American Association of State Highway and Transportation Officials standards or supplementary standards approved by the DEPARTMENT
  - b. Meet all funding obligation and expenditure timeline requirements in accordance with all applicable federal and state laws and regulations, and Commonwealth Transportation Board and DEPARTMENT policies and as identified in Appendix A to this Agreement. Noncompliance with this requirement can result in deallocation of the funding, rescinding of state funding match, termination of this Agreement, or DEPARTMENT denial of future requests to administer projects by the LOCALITY.

- c. Receive prior written authorization from the DEPARTMENT to proceed with preliminary engineering, right-of-way acquisition and utility relocation, and construction phases of each Project.
- d. Administer the project(s) in accordance with guidelines applicable to Locally Administered Projects as published by the DEPARTMENT.
- e. Maintain accurate and complete records of each Project's development and documentation of all expenditures and make such information available for inspection or auditing by the DEPARTMENT. Records and documentation for items for which reimbursement will be requested shall be maintained for no less than three (3) years following acceptance of the final voucher on each Project.
- f. No more frequently than monthly, submit invoices with supporting documentation to the DEPARTMENT in the form prescribed by the DEPARTMENT. The supporting documentation shall include copies of related vendor invoices paid by the LOCALITY and an up-to-date project summary and schedule tracking payment requests and adjustments. A request for reimbursement shall be made within 90 days after any eligible project expenses are incurred by the LOCALITY. For federally funded projects and pursuant to 2 CFR 200.338, Remedies for Noncompliance, violations of the provision may result in the imposition of sanctions including but not limited to possible denial or delay of payment of all or a part of the costs associated with the activity or action not in compliance.
- g. Reimburse the DEPARTMENT all Project expenses incurred by the DEPARTMENT if, due to action or inaction solely by the LOCALITY, federally funded Project expenditures incurred are not reimbursed by the Federal Highway Administration (FHWA), or reimbursements are required to be returned to the FHWA, or in the event the reimbursement provisions of Section 33.2-214 or Section 33.2-331 of the Code of Virginia, 1950, as amended, or other applicable provisions of federal, state, or local law or regulations require such reimbursement.
- h. On Projects that the LOCALITY is providing the required match to state or federal funds, pay the DEPARTMENT the LOCALITY's match for eligible Project expenses incurred by the DEPARTMENT in the performance of activities set forth in paragraph 2.a.
- i. Administer the Project in accordance with all applicable federal, state, or local laws and regulations. Failure to fulfill legal obligations associated with the project may result in forfeiture of federal or state-aid reimbursements
- j. Provide certification by a LOCALITY official that all LOCALITY administered Project activities have been performed in accordance with all federal, state, and local laws and regulations. If the LOCALITY expends over

\$750,000 annually in federal funding, such certification shall include a copy of the LOCALITY's single program audit in accordance with 2 CFR 200.501, Audit Requirements.

- k. If legal services other than that provided by staff counsel are required in connection with condemnation proceedings associated with the acquisition of Right-of-Way, the LOCALITY will consult the DEPARTMENT to obtain an attorney from the list of outside counsel approved by the Office of the Attorney General. Costs associated with outside counsel services shall be reimbursable expenses of the project.
  - l. For Projects on facilities not maintained by the DEPARTMENT, provide, or have others provide, maintenance of the Project upon completion, unless otherwise agreed to by the DEPARTMENT.
  - m. Ensure compliance with the provisions of Title VI of the Civil Rights Act of 1964, regulations of the United States Department of Transportation (USDOT), Presidential Executive Orders and the Code of Virginia relative to nondiscrimination; and as a sub-recipient of federal funds, adopt and operate under the DEPARTMENT's FHWA-approved Disadvantaged Business Enterprise (DBE) Program Plan in accordance with 49 CFR Part 26.
2. The DEPARTMENT shall:
- a. Perform any actions and provide any decisions and approvals which are the responsibility of the DEPARTMENT, as required by federal and state laws and regulations or as otherwise agreed to, in writing, between the parties and provide necessary coordination with the FHWA as determined to be necessary by the DEPARTMENT.
  - b. Upon receipt of the LOCALITY's invoices pursuant to paragraph 1.f., reimburse the LOCALITY the cost of eligible Project expenses, as described in Appendix A. Such reimbursements shall be payable by the DEPARTMENT within 30 days of an acceptable submission by the LOCALITY.
  - c. If appropriate, submit invoices to the LOCALITY for the LOCALITY's share of eligible project expenses incurred by the DEPARTMENT in the performance of activities pursuant to paragraph 2.a.
  - d. Audit the LOCALITY's Project records and documentation as may be required to verify LOCALITY compliance with federal and state laws and regulations.
  - e. Make available to the LOCALITY guidelines to assist the parties in carrying out responsibilities under this Agreement.

3. Appendix A identifies the funding sources for the project, phases of work to be administered by the LOCALITY, and additional project-specific requirements agreed to by the parties. There may be additional elements that, once identified, shall be addressed by the parties hereto in writing, which may require an amendment to this Agreement.
4. If designated by the DEPARTMENT, the LOCALITY is authorized to act as the DEPARTMENT's agent for the purpose of conducting survey work pursuant to Section 33.2-1011 of the Code of Virginia, 1950, as amended.
5. Nothing in this Agreement shall obligate the parties hereto to expend or provide any funds in excess of funds agreed upon in this Agreement or as shall have been included in an annual or other lawful appropriation. In the event the cost of a Project is anticipated to exceed the allocation shown for such respective Project on Appendix A, both parties agree to cooperate in providing additional funding for the Project or to terminate the Project before its costs exceed the allocated amount, however the DEPARTMENT and the LOCALITY shall not be obligated to provide additional funds beyond those appropriated pursuant to an annual or other lawful appropriation.
6. Nothing in this Agreement shall be construed as a waiver of the LOCALITY's or the Commonwealth of Virginia's sovereign immunity.
7. The Parties mutually agree and acknowledge, in entering this Agreement, that the individuals acting on behalf of the Parties are acting within the scope of their official authority and the Parties agree that neither Party will bring a suit or assert a claim against any official, officer, or employee of either party, in their individual or personal capacity for a breach or violation of the terms of this Agreement or to otherwise enforce the terms and conditions of this Agreement. The foregoing notwithstanding, nothing in this subparagraph shall prevent the enforcement of the terms and conditions of this Agreement by or against either Party in a competent court of law.
8. The Parties mutually agree that no provision of this Agreement shall create in the public, or in any person or entity other than the Parties, rights as a third party beneficiary hereunder, or authorize any person or entity, not a party hereto, to maintain any action for, without limitation, personal injury, property damage, breach of contract, or return of money, or property, deposit(s), cancellation or forfeiture of bonds, financial instruments, pursuant to the terms of this Agreement or otherwise. Notwithstanding any other provision of this Agreement to the contrary, unless otherwise provided, the Parties agree that the LOCALITY or the DEPARTMENT shall not be bound by any agreements between either party and other persons or entities concerning any matter which is the subject of this Agreement, unless and until the LOCALITY or the DEPARTMENT has, in writing, received a true copy of such agreement(s) and has affirmatively agreed, in writing, to be bound by such Agreement.

9. This Agreement may be terminated by either party upon 30 days advance written notice. Eligible Project expenses incurred through the date of termination shall be reimbursed in accordance with paragraphs 1.f, 1.g., and 2.b, subject to the limitations established in this Agreement and Appendix A. Upon termination, the DEPARTMENT shall retain ownership of plans, specifications, and right of way, unless all state and federal funds provided for the Project have been reimbursed to the DEPARTMENT by the LOCALITY, in which case the LOCALITY will have ownership of the plans, specifications, and right of way, unless otherwise mutually agreed upon in writing.
10. Prior to any action pursuant to paragraphs 1.b or 1.g of this Agreement, the DEPARTMENT shall provide notice to the LOCALITY with a specific description of the breach of agreement provisions. Upon receipt of a notice of breach, the LOCALITY will be provided the opportunity to cure such breach or to provide a plan to cure to the satisfaction to the DEPARTMENT. If, within sixty (60) days after receipt of the written notice of breach, the LOCALITY has neither cured the breach, nor is diligently pursuing a cure of the breach to the satisfaction of the DEPARTMENT, then upon receipt by the LOCALITY of a written notice from the DEPARTMENT stating that the breach has neither been cured, nor is the LOCALITY diligently pursuing a cure, the DEPARTMENT may exercise any remedies it may have under this Agreement.

THE LOCALITY and DEPARTMENT acknowledge and agree that this Agreement has been prepared jointly by the parties and shall be construed simply and in accordance with its fair meaning and not strictly for or against any party.

THIS AGREEMENT, when properly executed, shall be binding upon both parties, their successors, and assigns.

THIS AGREEMENT may be modified in writing by mutual agreement of both parties.

IN WITNESS WHEREOF, each party hereto has caused this Agreement to be executed by their duly authorized signatures below, acknowledging and agreeing that any digital signature affixed hereto shall be considered as an original signature for all purposes and shall have the same force and effect as an original signature.

**COUNTY OF PRINCE WILLIAM, VIRGINIA:**

---

LOCALITY Digital Signature

NOTE: The official signing for the LOCALITY must attach a certified copy of his or her authority to execute this Agreement.

**COMMONWEALTH OF VIRGINIA, DEPARTMENT OF  
TRANSPORTATION:**

---

Chief of Policy  
Commonwealth of Virginia  
Department of Transportation

Digital Signature

**Attachments**

Appendix A – UPC 119073

**Appendix A**

Project Number: 0294-076-327 UPC: 119073 CFDA # 20.205 Locality: Prince William County

Project Location ZIP+4: 22192-5197	Locality DUNS #003096740	Locality Address (incl ZIP+4): 5 County Complex Court, Suite 290 Prince William, VA 22192-9206
------------------------------------	--------------------------	--

**Project Narrative**

Work Description:	#SMART22 - ROUTE 294 AND OLD BRIDGE ROAD INTERSECTION IMPROV. Realigns PW Pkwy as a 6-lane roadway and realigns Old Bridge Rd as a 4-lane roadway. PW Pkwy primary through movement with 12' lanes, raised median, 5' sidewalk on south side and 10' trail on north side. Includes access management, turn lanes intersection improvements, Ped crossings, SWM facilities.		
From:	Prince William Parkway and Old Bridge Road		
To:	Prince William Parkway		
Locality Project Manager Contact info:	Paolo Belita 703-792-6273	<a href="mailto:Pbelita@pwcgov.org">Pbelita@pwcgov.org</a>	
Department Project Coordinator Contact info:	Sofia Pinedo 703-259-1724	<a href="mailto:Sofia.Pinedo@vdot.virginia.gov">Sofia.Pinedo@vdot.virginia.gov</a>	

**Project Estimates**

	Preliminary Engineering	Right of Way and Utilities	Construction	Total Estimated Cost
Estimated Locality Project Expenses	\$2,295,020	\$8,536,900	\$22,655,886	\$33,487,806
Estimated VDOT Project Expenses	\$332,000	\$14,000	\$120,000	\$466,000
Estimated Total Project Costs	\$2,627,020	\$8,550,900	\$22,775,886	\$33,953,806

**Project Cost and Reimbursement**

Phase	Estimated Project Costs	Funds type (Choose from drop down box)	Local % Participation for Funds Type	Local Share Amount	Maximum Reimbursement (Estimated Cost - Local Share)	Estimated Reimbursement to Locality (Max. Reimbursement - Est. VDOT Expenses)
Preliminary Engineering	\$2,627,020	Smart Scale (HB2) HPP	0%	\$0	\$2,627,020	
<b>Total PE</b>	\$2,627,020			\$0	\$2,627,020	\$2,295,020
Right of Way & Utilities	\$8,550,900	Smart Scale (HB2) HPP	0%	\$0	\$8,550,900	
<b>Total RW</b>	\$8,550,900			\$0	\$8,550,900	\$8,536,900
Construction	\$22,775,886	Smart Scale (HB2) HPP	0%	\$0	\$22,775,886	
<b>Total CN</b>	\$22,775,886			\$0	\$22,775,886	\$22,655,886
<b>Total Estimated Cost</b>	\$33,953,806			\$0	\$33,953,806	\$33,487,806

**Total Maximum Reimbursement by VDOT to Locality (Less Local Share)**

	\$33,953,806
--	--------------

**Estimated Total Reimbursement by VDOT to Locality (Less Local Share and VDOT Expenses)**

\$33,487,806

**Project Financing**

Smart Scale (HB2) - HPP					Aggregate Allocations
\$33,953,806					\$33,953,806

**Program and Project Specific Funding Requirements**

- This Project shall be administered in accordance with VDOT's Locally Administered Projects Manual.
- In accordance with Chapter 12.1.3 (Scoping Process Requirements) of the LAP Manual, the locality shall complete project scoping on or before 1/31/2024.
- This is a limited funds project. The LOCALITY shall be responsible for any additional funding in excess of \$33,953,806
- Reimbursement for eligible expenditures shall not exceed funds allocated each year by the Commonwealth Transportation Board in the Six Year Improvement Program.
- Project estimate, schedule and commitment to funding are subject to the requirements established in the Commonwealth Transportation Board (CTB) Policy and Guide for Implementation of the SMART SCALE Project Prioritization Process, Code of Virginia, and VDOT's Instructional and Informational Memorandums.
- This Project shall be initiated and at least a portion of the Project's programmed funds expended within one year of the budgeted year of allocation or funding may be subject to reprogramming to other Projects selected through the prioritization process. In the event the Project is not advanced to the next phase of construction when requested by the CTB, the LOCALITY or Metropolitan Planning Organization may be required, pursuant to § 33.2-214 of the Code of Virginia, to reimburse the DEPARTMENT for all state and federal funds expended on the Project.
- This Project has been selected through the Smart Scale (HB2) application and selection process and will remain in the SYIP as a funding priority unless certain conditions set forth in the CTB Policy and Guidelines for Implementation of a Project Prioritization Process arise. Pursuant to the CTB Policy and Guidelines for Implementation of a Project Prioritization Process and the SMART SCALE Reevaluation Guide, this Project will be re-scored and/or the funding decision re-evaluated if any of the following conditions apply: a change in the scope, an estimate increase, or a reduction in the locally/regionally leveraged funds. Applications may not be submitted in a subsequent SMART SCALE prioritization cycle to account for a cost increase on a previously selected Project.

This attachment is certified and made an official attachment to this document by the parties to this agreement.

Authorized Locality Official

Date

Ricardo Canizales

Typed or printed name of person signing

Authorized VDOT Official

Date

Ray Burkhardt

Typed or printed name of person signing



**MOTION: BAILEY**

**March 1, 2022  
Regular Meeting**

**SECOND: BODDYE**

**Res. No. 22-114**

**RE: AWARD A \$45,556,369 DESIGN-BUILD CONTRACT TO THE WHITING-TURNER CONTRACTING COMPANY FOR THE POTOMAC / NEABSCO MILLS COMMUTER GARAGE PROJECT – NEABSCO AND WOODBRIDGE MAGISTERIAL DISTRICTS**

**ACTION: APPROVED**

**WHEREAS**, the Potomac / Neabsco Mills Commuter Garage Project (Project) includes the construction of a 1,400-space garage in the vicinity of the Neabsco Mills Road Widening Project. This Project was previously submitted to the Virginia Department of Transportation (VDOT) under the name Potomac Town Center Garage Project. The construction of the garage will serve as a park and ride facility for commuters, relieving capacity at the Route 1 / Route 234 and Prince William Parkway / Horner Road park and ride lots; and

**WHEREAS**, on November 21, 2017, via Resolution Number (Res. No.) 17-548, the Prince William Board of County Supervisors (Board) authorized the agreement that provided \$37,284,640 in reimbursable federal and state funding for the design and construction of the Project; and

**WHEREAS**, via Res. No. 19-204, the Board authorized execution of an agreement for land acquisition which decreased the total reimbursable project cost to \$37,175,000 and authorized a new agreement to include funding for the design, right-of-way, and construction phases for the Project. The reduction was due to an increase in VDOT's project expenditures; and

**WHEREAS**, via Res. No. 21-192, the Board designated the Project as a Revenue Sharing Project and budgeted and appropriated an additional \$15,549,210 to the Project; and

**WHEREAS**, the County's Procurement Services issued a Request for Proposal No. RFP7166108 on April 22, 2021, to design-build services for the Project; and

**WHEREAS**, a selection committee was formed to evaluate all proposals received; and

**WHEREAS**, the selection committee evaluated proposals from the three (3) shortlisted teams; and

**WHEREAS**, the committee selected the team from Whiting-Turner Contracting Company which held the highest scores on the evaluation matrix. The total negotiated cost proposal for their services is \$45,556,369; and

**March 1, 2022**  
**Regular Meeting**  
**Res. No. 22-114**  
**Page Two**

**WHEREAS**, the Project has available funding of \$51,748,160 which is sufficient to award the design-build contract of \$45,556,369; and

**WHEREAS**, County staff recommends that the Board approve this resolution and award a \$45,556,369 design-build contract to The Whiting-Turner Contracting Company; and

**WHEREAS**, awarding the design-build contract is in accordance with the Code of Virginia and the County's Procurement Regulations;

**NOW, THEREFORE, BE IT RESOLVED** that the Prince William Board of County Supervisors hereby awards a \$45,556,369 design-build contract to The Whiting-Turner Contracting Company for the Potomac / Neabsco Mills Commuter Garage in the Neabsco and Woodbridge Magisterial Districts;

**BE IT FURTHER RESOLVED** that the Prince William Board of County Supervisors hereby authorizes the Director of Transportation, or his designee, to award and sign the contract with The Whiting-Turner Contracting Company, based on Sections 100.11(F) and 500.13 of the Prince William County Procurement Regulations, and are approved as to form by the County Attorney's Office following full award of contract by the Virginia Department of Transportation.

**Votes:**

**Ayes:** Angry, Bailey, Boddye, Candland, Franklin, Lawson, Vega, Wheeler

**Nays:** None

**Absent from Vote:** None

**Absent from Meeting:** None

**For Information:**

Director of Transportation

County Attorney

Finance Director

ATTEST: \_\_\_\_\_



Clerk to the Board

**MOTION: ANGRY**

**March 1, 2022  
Regular Meeting  
Res. No. 22-115**

**SECOND: FRANKLIN**

**RE: AUTHORIZE THE GRANT APPLICATION TO THE FISCAL YEAR 2023 REGIONAL SAFETY PROGRAM ADMINISTERED BY THE NATIONAL CAPITAL REGION TRANSPORTATION PLANNING BOARD FOR GRANT TECHNICAL ASSISTANCE FOR THE DARBYDALE / FORESTDALE AVENUE RETROFITTING PROJECT - NEABSCO MAGISTERIAL DISTRICT**

**ACTION: APPROVED**

**WHEREAS**, the Regional Safety Pilot Program (Program) was adopted by the National Capital Transportation Planning Board (TPB) in July 2020 via R3-2021; and

**WHEREAS**, the Program provides short-term consulting services for transportation planning or preliminary engineering projects that address roadway safety; and

**WHEREAS**, priorities for the Fiscal Year (FY) 2023 Program include improving roadway user behavior, identifying and designing safety countermeasures, and addressing roadway fatalities and injuries in an Equity Emphasis Area; and

**WHEREAS**, the County has an opportunity to secure up to \$80,000 in technical assistance with no local match requirement for a project to improve the safety of a County roadway; and

**WHEREAS**, the Darbydale / Forestdale Avenue Retrofitting Project (Project) application requests technical assistance for the preliminary engineering of multimodal safety improvements identified in a prior planning study; and

**WHEREAS**, the requested technical assistance will enable the County to move forward with this prioritized safety project; and

**WHEREAS**, this Project is an eligible project with a funding need that meets shared County and TPB priorities and is consistent with the County's Strategic Plan's Transportation and Mobility goal and Comprehensive Plan Roadway policies;

**NOW, THEREFORE, BE IT RESOLVED** that the Prince William Board of County Supervisors hereby authorizes the County Executive, or his designee, to submit the application and to execute all other documents necessary to secure funding from the Fiscal Year 2023 Regional Safety Pilot Program, administered by the National Capital Region Transportation Planning Board, for the Darbydale / Forestdale Avenue Retrofitting Project.

**March 1, 2022**  
**Regular Meeting**  
**Res. No. 22-115**  
**Page Two**

**Votes:**

**Ayes:** Angry, Bailey, Boddye, Candland, Franklin, Lawson, Vega, Wheeler

**Nays:** None

**Absent from Vote:** None

**Absent from Meeting:** None

**For Information:**

Director of Transportation

ATTEST: \_\_\_\_\_

*Andrea P. Madden*

Clerk to the Board

**MOTION:      LAWSON**

**March 1, 2022  
Regular Meeting  
Res. No. 22-116**

**SECOND:      BODDYE**

**RE:            AUTHORIZE AN ECONOMIC DEVELOPMENT OPPORTUNITY FUND GRANT OF \$50,000 TO GEORGE MASON UNIVERSITY TO PROVIDE MATCHING FUNDS FOR A GO VIRGINIA GRANT FOR A NANOFABRICATION FACILITY AT THE GEORGE MASON UNIVERSITY SCIENCE AND TECHNOLOGY CAMPUS IN PRINCE WILLIAM COUNTY – BRENTSVILLE MAGISTERIAL DISTRICT**

**ACTION:      APPROVED**

**WHEREAS**, George Mason University has completed construction of a \$3,000,000, 2,350 square foot Nanofabrication facility, comprised of a clean room and characterization lab in the Institute for Advanced Biomedical Research building on the Sci Tech Campus in Prince William County; and

**WHEREAS**, in April 2016, the Commonwealth of Virginia created the GO Virginia program to support programs and infrastructure to create high-paying jobs through incentivized collaboration between business, education, and government to diversify and strengthen the economy in every region of the Commonwealth; and

**WHEREAS**, George Mason University is requesting a \$2,500,000 grant from GO Virginia to purchase cleanroom tools essential for developing innovative products for artificial intelligence / machine learning, energy, biomedical sciences, telecommunications, and defense applications; and

**WHEREAS**, artificial intelligence / machine learning, energy, biomedical sciences, telecommunications, and defense applications are key drivers of the County's Economic Development Targeted Sectors of Life Science, Information Communication Technology, and Government Contracting; and

**WHEREAS**, George Mason University will provide \$1,250,000 to match the GO Virginia grant; and

**WHEREAS**, George Mason University requests that the Prince William Board of County Supervisors (Board) authorize an Economic Development Opportunity Fund Grant of \$50,000 to George Mason University to provide matching funds for a GO Virginia Grant for a Nanofabrication Facility at the George Mason University Science and Technology Campus; and

**March 1, 2022**  
**Regular Meeting**  
**Res. No. 22-116**  
**Page Two**

**WHEREAS**, George Mason University is committed to provide entrepreneur training and allowing companies to leverage the Nanofabrication Facility, thus enabling local start-up companies; and

**WHEREAS**, George Mason University will have focused efforts to recruit veterans and diverse, underrepresented populations in STEM for nano technology training using the Nanofabrication Facility; and

**WHEREAS**, the programs launched by the GO Virginia grant will supply a trained workforce to the companies, enable the development of new technologies, and serve as a unique space for industry to collaborate with George Mason University professors to perform research and development; and

**WHEREAS**, financial support for the Nanofabrication Facility meets the objective of the Resilient Economy Strategic Plan to create and support programs, policies, and strategies that encourage profit-generating business expansion, new business development, and redevelopment that enhances and complements targeted industries;

**NOW, THEREFORE, BE IT RESOLVED** that the Prince William Board of County Supervisors hereby authorizes an Economic Development Opportunity Fund Grant of \$50,000 to George Mason University to provide matching funds for a GO Virginia Grant for a Nanofabrication Facility at the George Mason University Science and Technology Campus in Prince William County.

**Votes:**

**Ayes:** Angry, Bailey, Boddye, Candland, Franklin, Lawson, Wheeler

**Nays:** Vega

**Absent from Vote:** None

**Absent from Meeting:** None

**For Information:**

Department of Economic Development

ATTEST: \_\_\_\_\_



Clerk to the Board

**MOTION: BODDYE**

**March 1, 2022  
Regular Meeting  
Res. No. 22-117**

**SECOND: ANGRY**

**RE: PROCLAIM – MARCH 2022 – IRISH AMERICAN HERITAGE MONTH**

**ACTION: APPROVED**

**WHEREAS**, millions of Americans trace their roots to Ireland’s shores; and

**WHEREAS**, early Irish immigrants endured several hardships to build new lives, they transformed our largest cities into centers of commerce and industry, and made great cultural, spiritual, and economic contributions which exemplified the diversity of our Nation; and

**WHEREAS**, Irish-Americans played an important part in creating the fabric of our history through their service in the government and military, also through their faith and family values; and

**WHEREAS**, today many Americans of Irish descent continue to play a vital role in shaping our history and culture, enriching all aspects of our lives; and

**WHEREAS**, the men and women of the Ancient Order of Hibernians, Father Edwin Kelley, Lt. Col. John A. Dowd, and Father Mychal Judge Divisions of Prince William County, and Inisfail, Inc., these pillars in our community who represent the Irish American population in the County;

**NOW, THEREFORE, BE IT RESOLVED** that the Prince William Board of County Supervisors hereby proclaims the month of March 2022, as Irish American Heritage Month.

**Votes:**

**Ayes:** Angry, Bailey, Boddye, Franklin, Lawson, Wheeler

**Nays:** None

**Absent from Vote:** None

**Absent from Meeting:** None

**Abstain from Vote:** Candland, Vega

ATTEST: \_\_\_\_\_

*Andrea P. Madden*

Clerk to the Board

**MOTION: BAILEY**

**March 1, 2022  
Regular Meeting**

**SECOND: BODDYE**

**Ord. No. 22-09**

**RE: ADOPT 2022 REPRECINCTING PLAN IN ACCORDANCE WITH SECTION 24.2-307 OF THE CODE OF VIRGINIA**

**ACTION: APPROVED**

**WHEREAS**, on December 21, 2021, the Prince William Board of County Supervisors (Board) adopted a 2021 redistricting plan that reapportioned representation and balanced the County's election districts using the 2020 decennial census population figures, as required by Article VII, Section 5 of the Virginia Constitution and Section 24.2-304.1, VA Code Ann.; and

**WHEREAS**, as part of the 2021 redistricting plan, the Board adjusted precinct boundaries where necessary to ensure that each precinct was wholly contained within a single local election district, as well as a single congressional, Senate, and House of Delegates district as they existed at that time, as required by Section 24.2-307, VA Code Ann.; and

**WHEREAS**, on December 28, 2021, the Supreme Court of Virginia entered a Final Order establishing new voting districts for the Senate of Virginia, the House of Delegates of Virginia, and Virginia's representatives to the United States House of Representatives, in accordance with Section 30-399, VA Code Ann.; and

**WHEREAS**, Section 24.2-307 of the Code of Virginia mandates that the local governing body shall establish precinct boundaries to be consistent with any subsequent changes to the congressional districts, Senate districts, House of Delegates districts, or local election districts; and

**WHEREAS**, following the establishment of new state and congressional districts, the Board must again adjust precinct boundaries where necessary to ensure that each precinct remains wholly contained within a single congressional district, Senate district, House of Delegates district, and local election district, as well as to ensure each precinct has an appropriate polling place, in accordance with Section 24.2-307, VA Code Ann.; and

**WHEREAS**, the attached new precinct map includes a number of improvements in comparison to the precinct map last used in the 2021 general election, which should lead to an improved election day voting experience that enhances the accessibility and efficiency of County elections; and

**WHEREAS**, in accordance with Section 24.2-306, VA Code Ann., on February 17 and 24, 2022, the Board published notice of the proposed changes to precincts and polling places and advertised the public hearing in The Prince William Times, a newspaper having general circulation in the County, together with instructions on how interactive maps and descriptions of changes could be viewed on the County website; and



**March 1, 2022**  
**Regular Meeting**  
**Ord. No. 22-09**  
**Page Two**

**WHEREAS**, the reprecincting plan material was available for public review on the County's website and in the Office to the Clerk to the Board, and a public hearing, duly advertised in a local newspaper for a period of two (2) weeks, was held by the Board on March 1, 2022, and interested citizens were heard; and

**WHEREAS**, all of the precinct and polling place changes must be submitted to the Virginia Attorney General for certification of no objection, pursuant to the Voting Rights Act of Virginia;

**NOW, THEREFORE, BE IT ORDAINED** that the Prince William Board of County Supervisors hereby abolishes all existing precinct boundaries and polling places effective immediately, and shall be replaced and adopted with those boundaries and polling places set forth on the attached maps and descriptions, incorporated by reference herein;

**BE IT FURTHER ORDAINED** that the Prince William Board of County Supervisors hereby directs the Clerk to record a copy of this ordinance in the official minutes and to send certified copies of this ordinance, including printed maps illustrating precinct boundaries and polling places, to the local Electoral Board, the Secretary of the Commonwealth, the Virginia Department of Elections, and the Division of Legislative Services in accordance with Sections 24.2-304.3 and 24.2-306 VA Code Ann.;

**BE IT FURTHER ORDAINED** that the Prince William Board of County Supervisors hereby directs the County Attorney to submit this reprecincting plan to the Virginia Attorney General as required by the Voting Rights Act of Virginia.

ATTACHMENTS: Maps Showing New Precinct Boundaries and Polling Places

**Votes:**

**Ayes:** Angry, Bailey, Boddye, Candland, Franklin, Lawson, Vega, Wheeler

**Nays:** None

**Absent from Vote:** None

**Absent from Meeting:** None

**March 1, 2022**  
**Regular Meeting**  
**Ord. No. 22-09**  
**Page Three**

**For Information:**

Prince William Legislative Delegation  
Secretary of the Commonwealth  
Virginia Department of Elections  
Division of Legislative Services  
County Attorney  
Electoral Board  
General Registrar  
Program Manager, Geospatial Technology Services

ATTEST: \_\_\_\_\_

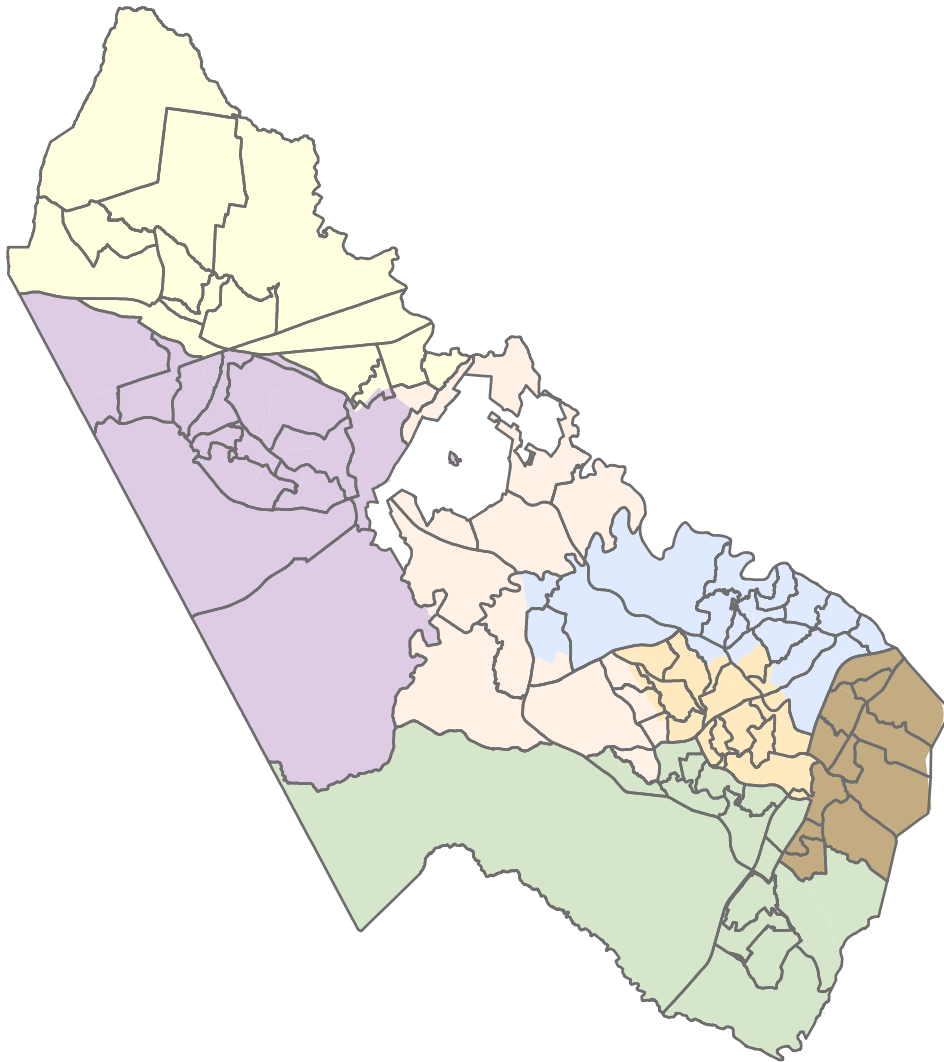
*Andrea P. Madden*

Clerk to the Board

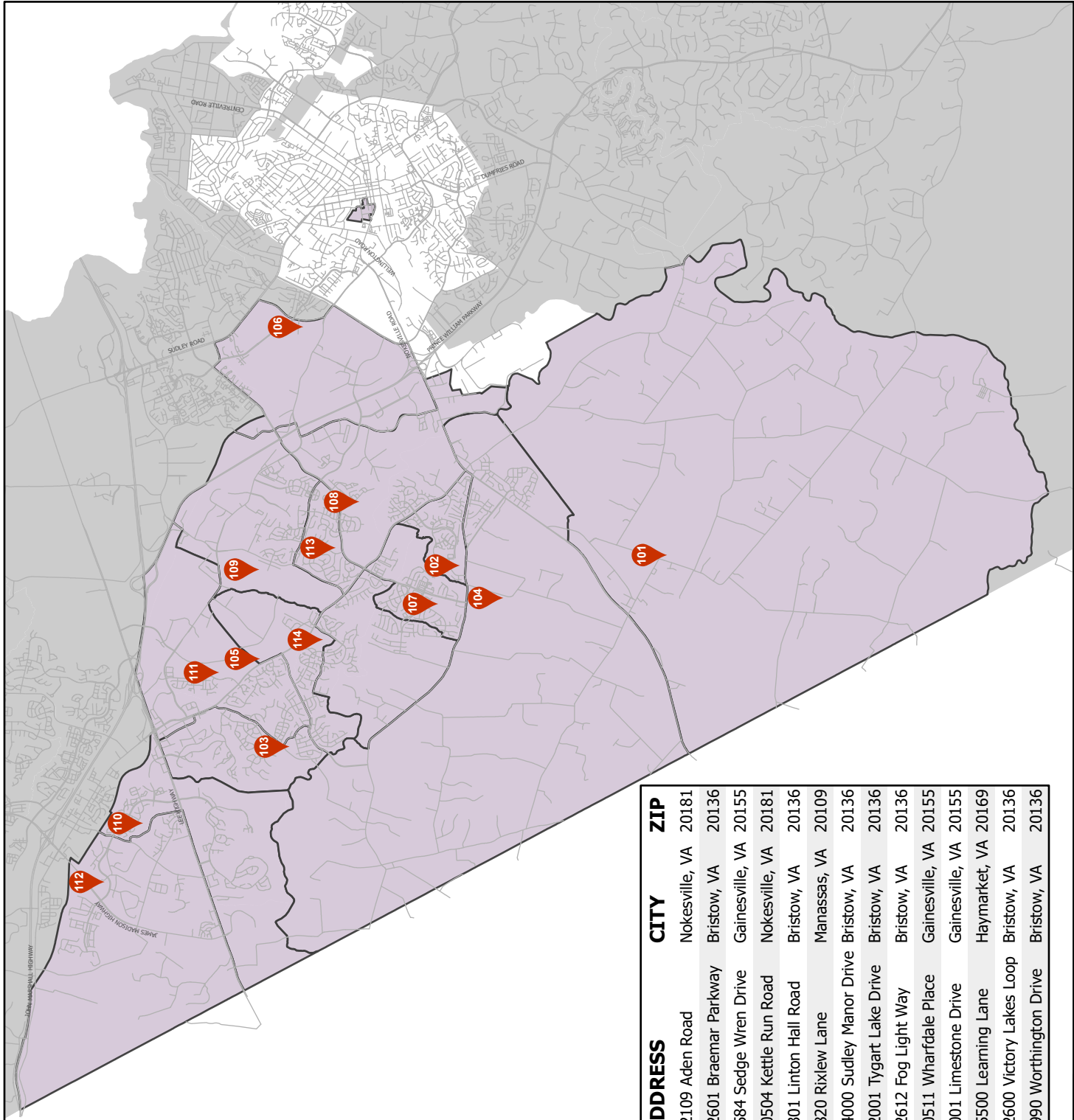


# PRINCE WILLIAM

Geographic Information Systems



## Election Map Book



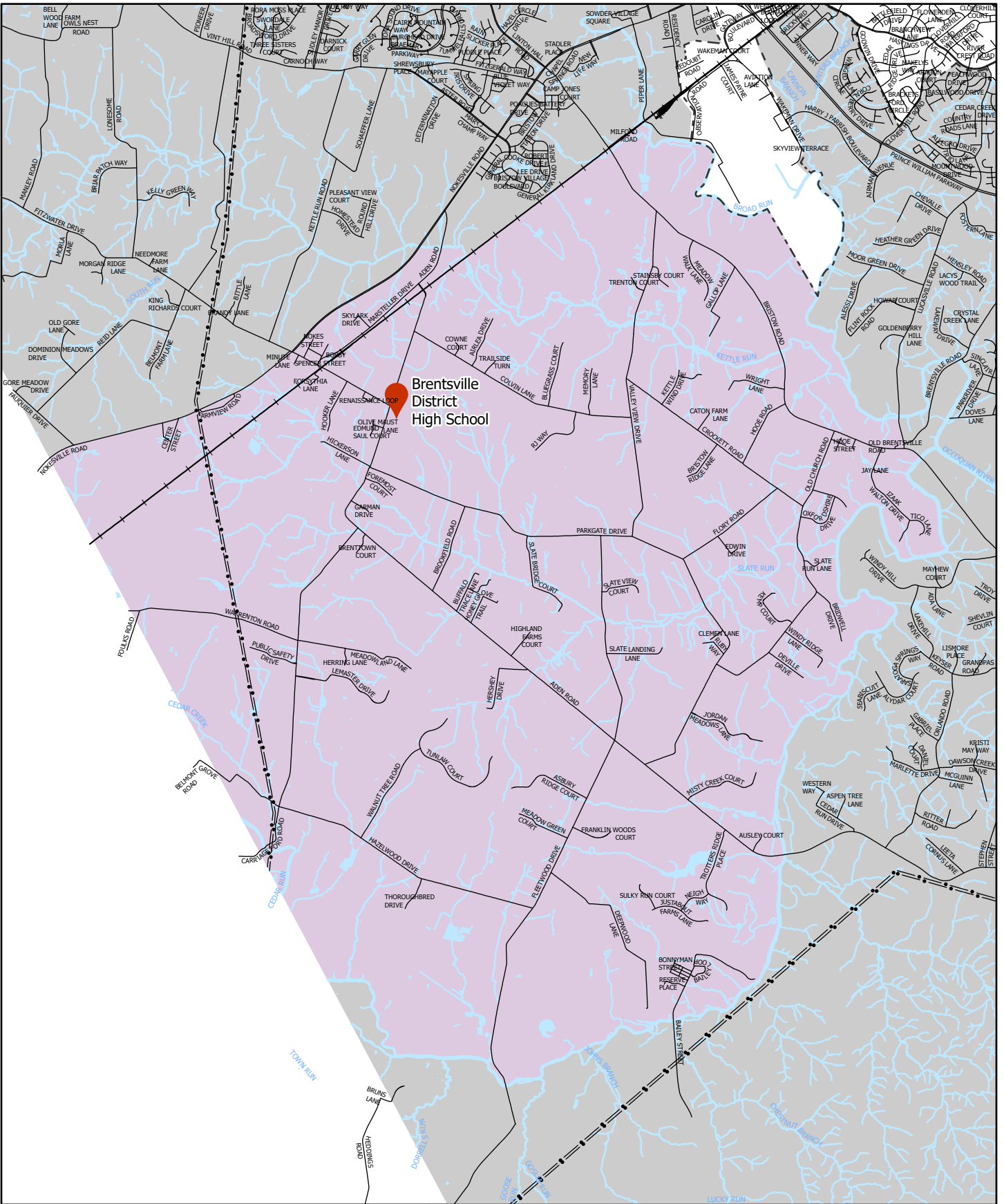
NAME	ADDRESS	CITY	ZIP
101	Brentsville District High School	Nokesville, VA	20181
102	Cedar Point Elementary School	Bristow, VA	20136
103	Glenkirk Elementary School	Gainesville, VA	20155
104	Patriot High School	Nokesville, VA	20181
105	Piney Branch Elementary School	Bristow, VA	20136
106	Unity Reed High School	Manassas, VA	20109
107	Marsteller Middle School	Bristow, VA	20136
108	Victory Elementary School	Bristow, VA	20136
109	Chris Yung Elementary School	Bristow, VA	20136
110	Buckland Mills Elementary School	Gainesville, VA	20155
111	Gainesville Middle School	Gainesville, VA	20155
112	Haymarket Elementary School	Haymarket, VA	20169
113	Victory Lakes Community Association	Bristow, VA	20136
114	Bristow Run Elementary School	Bristow, VA	20136

**Brentsville District**  
Voting Precincts and Polling Locations



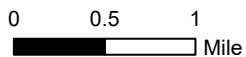
Polling Locations









### Precinct 101 - Brentsville

Brentsville District



-  Polling Location
-  Water
-  Powerlines
-  Railroad

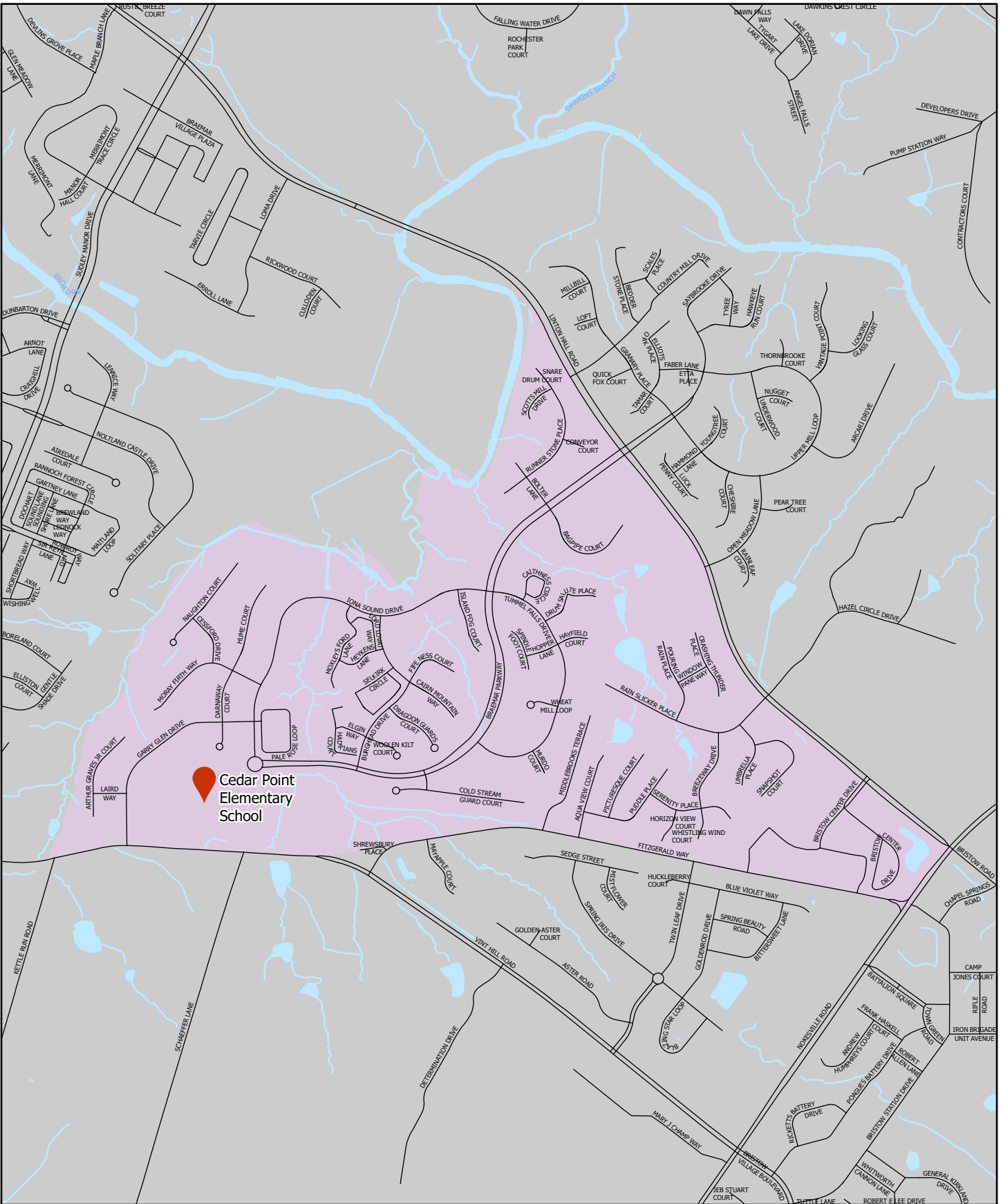


Location Map

Brentsville District High School  
 12109 Aden Road  
 Nokesville, VA 20181



**PRINCE WILLIAM**  
 Geographic Information Systems



**Precinct 102 - Cedar Point**  
Brentsville District

0 0.15 0.3  
Mile



Polling Location



Water

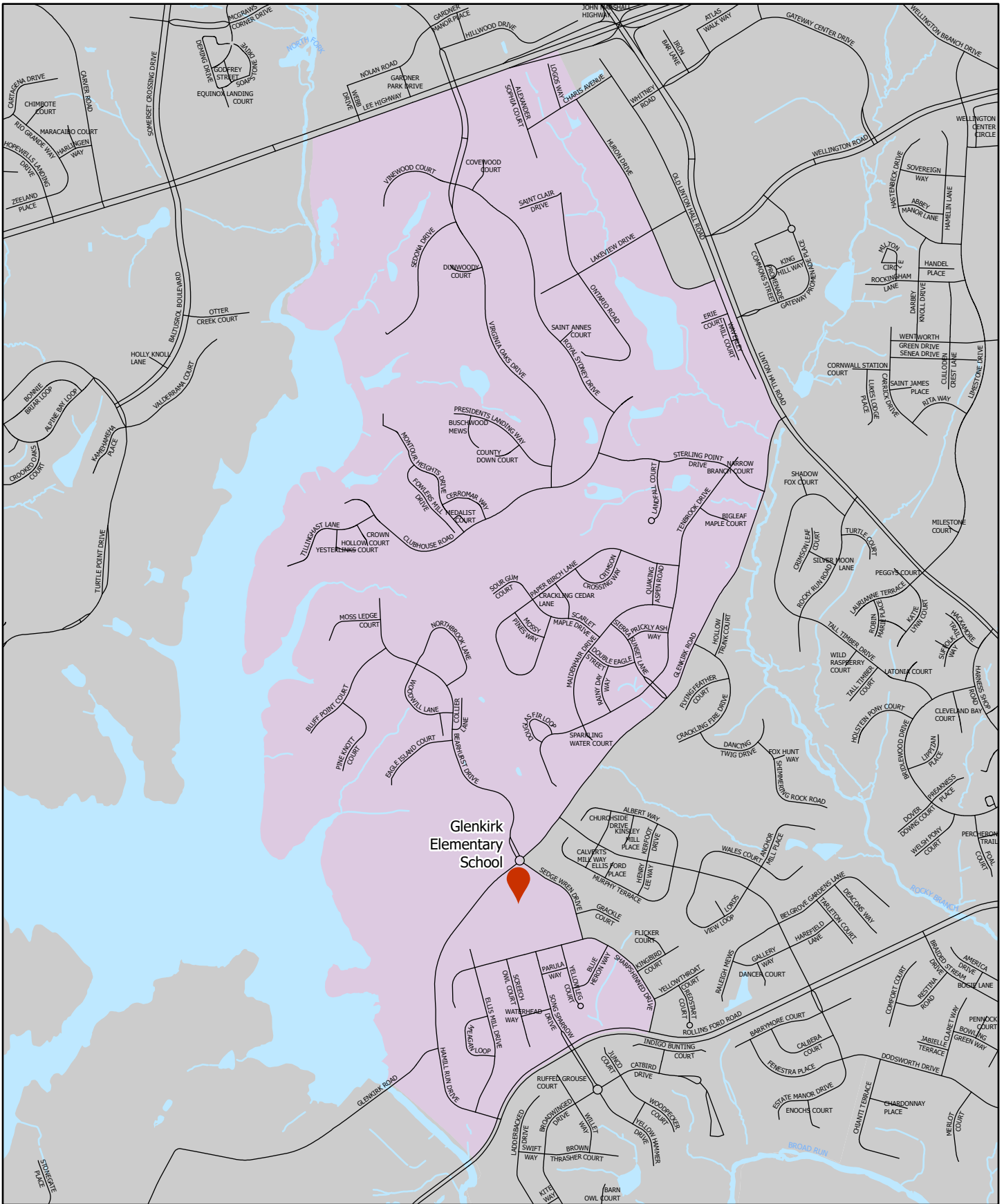


Location Map

Cedar Point Elementary School  
12601 Braemar Parkway  
Bristow, VA 20136




**PRINCE WILLIAM**  
Geographic Information Systems



### Precinct 103 - Glenkirk

Brentsville District



Polling Location



Water

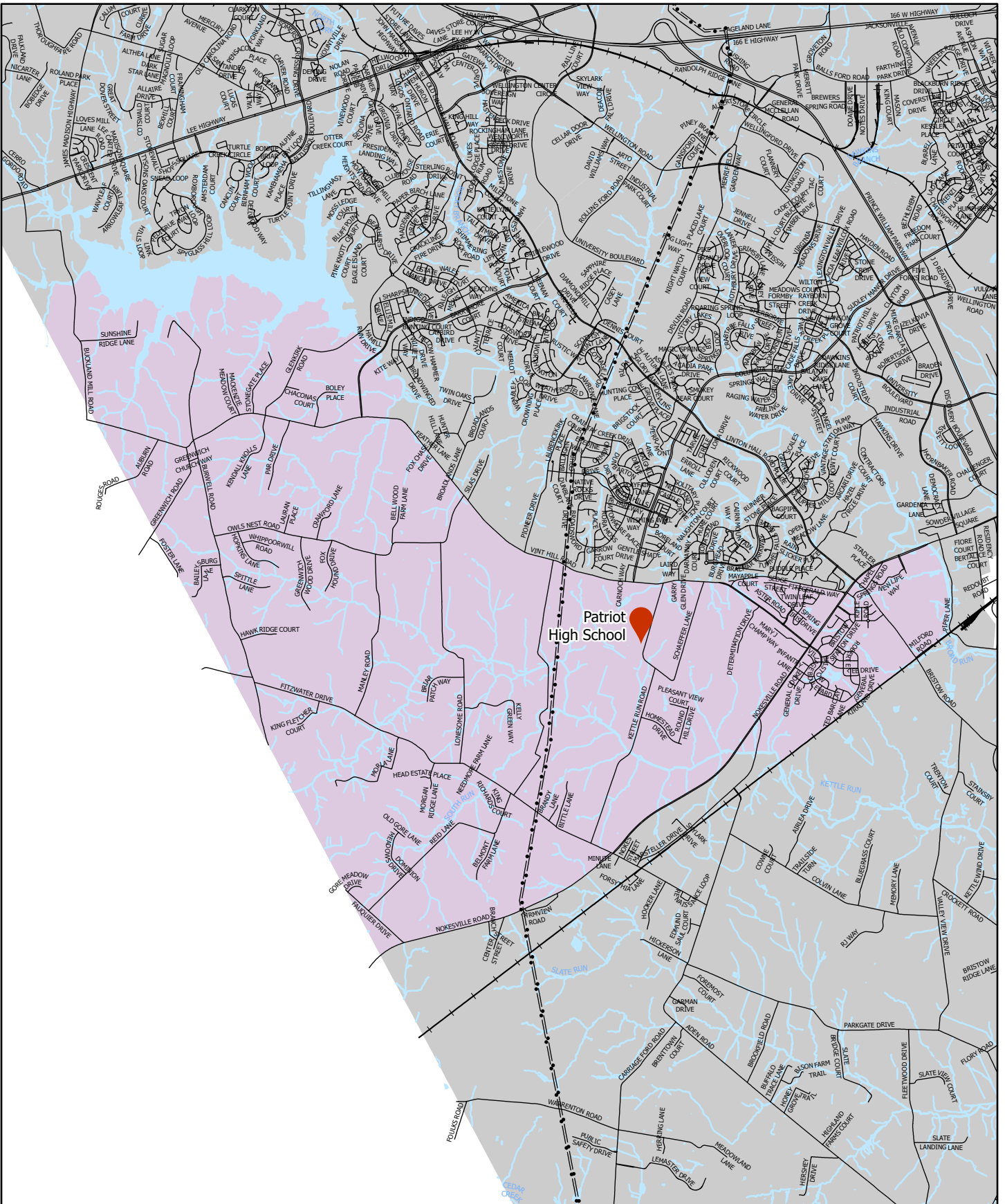


Location Map

Glenkirk Elementary School  
 8584 Sedge Wren Drive  
 Gainesville, VA 20155

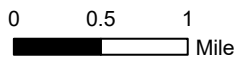






**PRINCE WILLIAM**  
 Geographic Information Systems



### Precinct 104 - Nokesville

Brentsville District



-  Polling Location
-  Water
-  Powerlines
-  Railroad



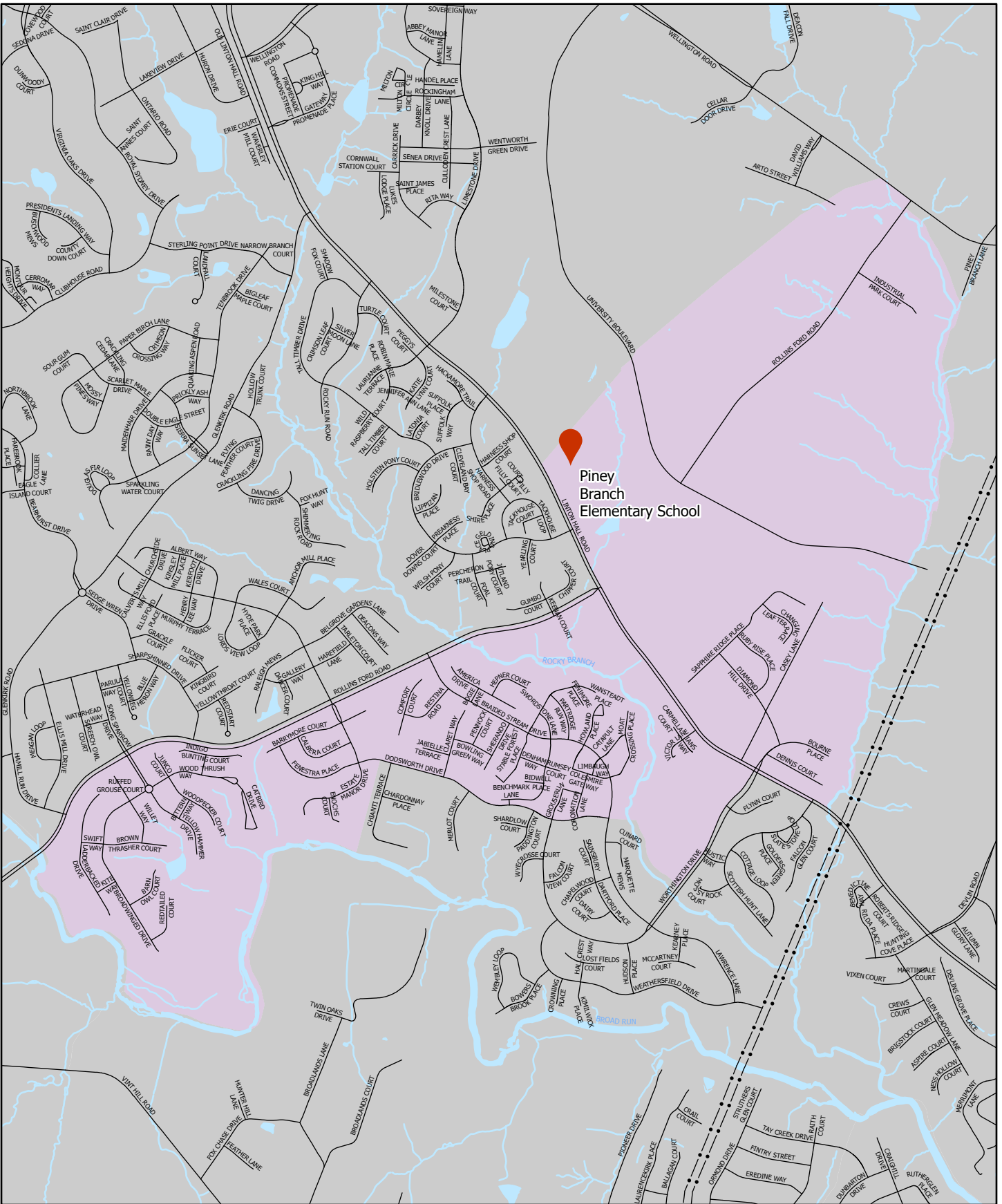
Location Map

Patriot High School  
 10504 Kettle Run Road  
 Nokesville, VA 20181



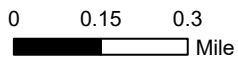
**PRINCE WILLIAM**  
 Geographic Information Systems





### Precinct 105 - Piney Branch

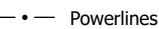
Brentsville District



Polling Location



Water



Powerlines

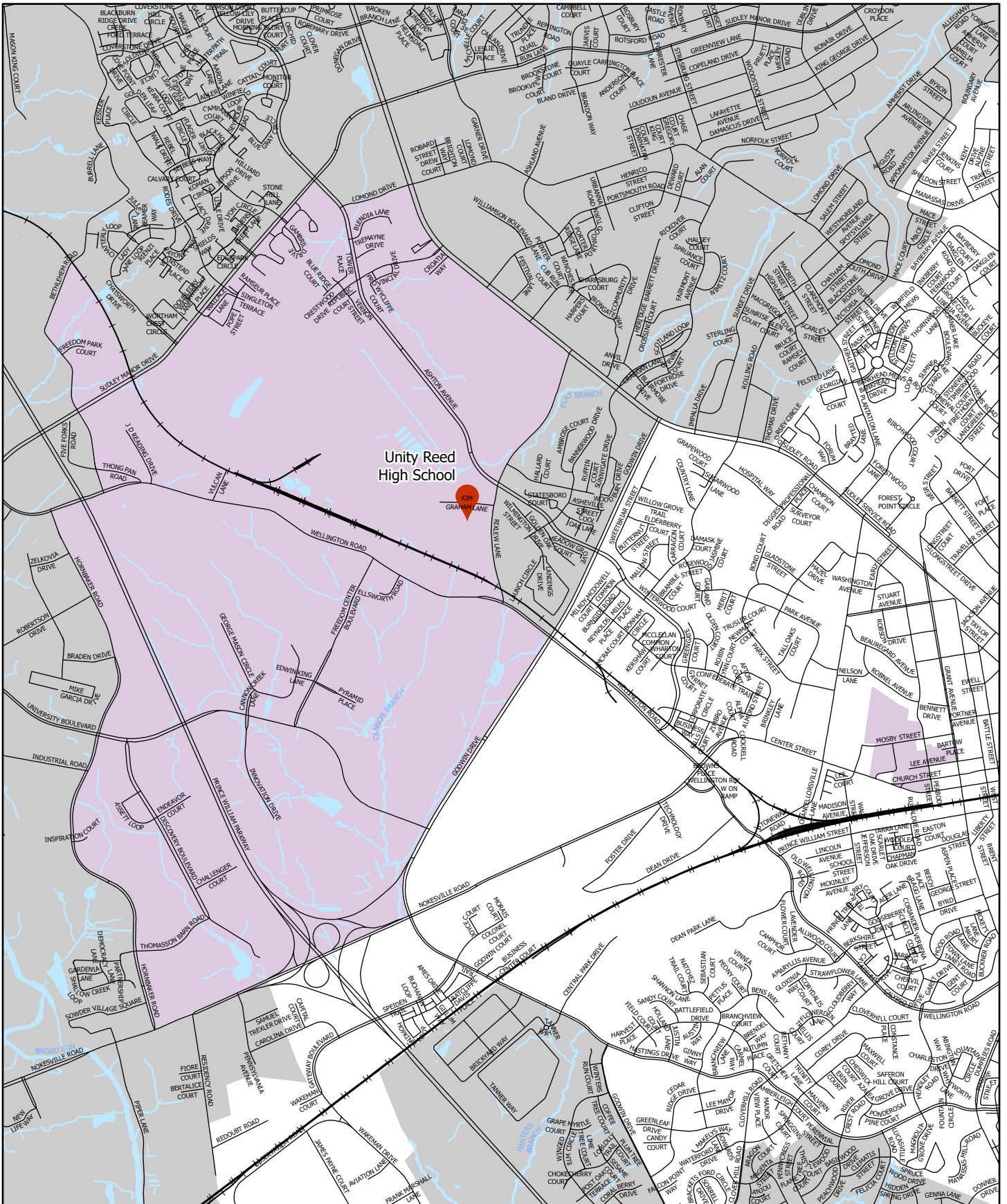


Location Map

Piney Branch Elementary School  
 8301 Linton Hall Road  
 Bristow, VA 20136

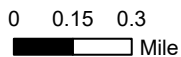





**PRINCE WILLIAM**  
 Geographic Information Systems



**Precinct 106 - Unity Reed**

Brentsville District



-  Polling Location
-  Water
-  Railroad

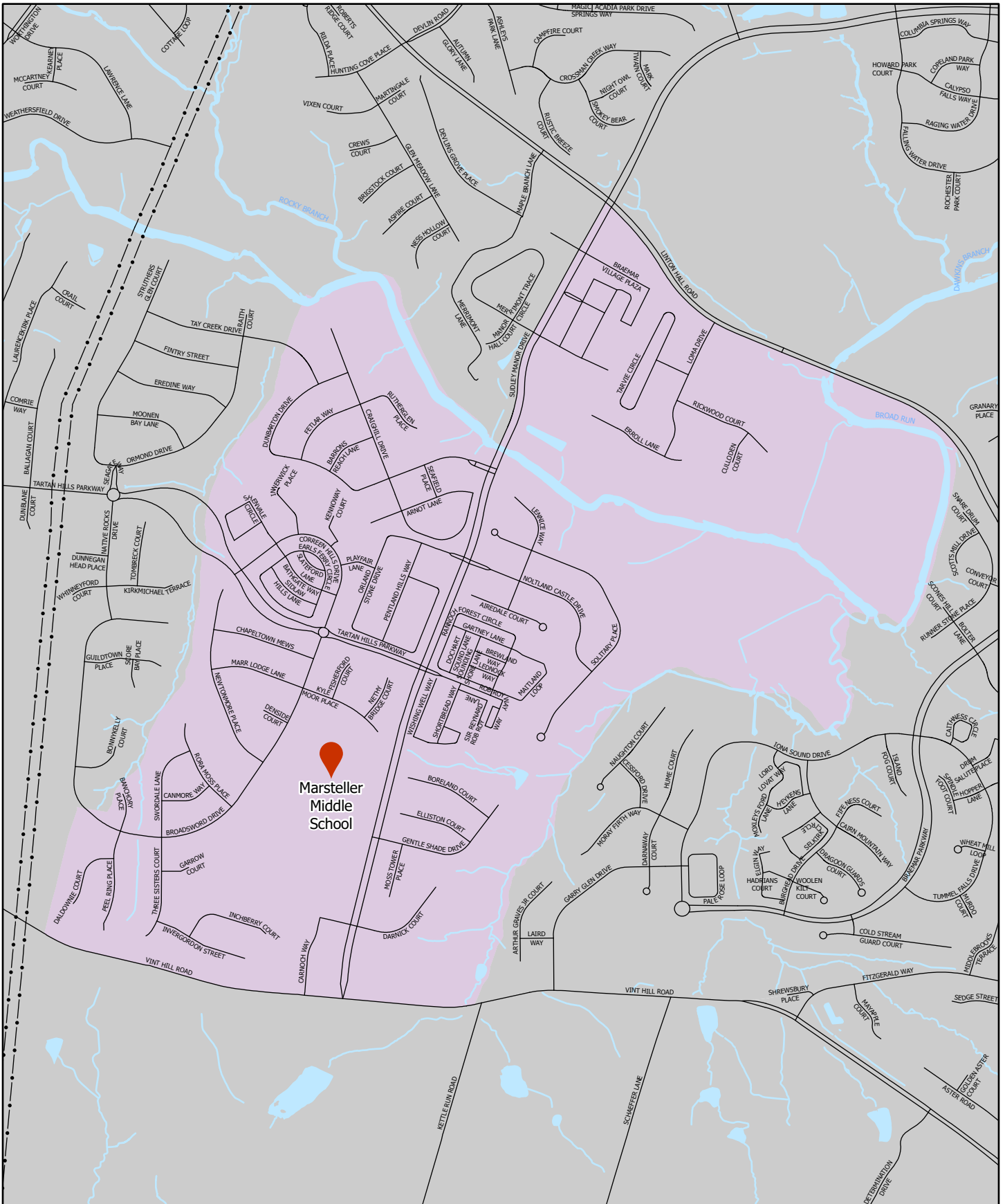


Location Map

Unity Reed High School  
 8820 Rixlew Lane  
 Manassas, VA 20109

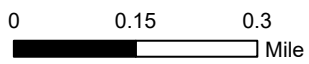





**PRINCE WILLIAM**  
 Geographic Information Systems



  
**Marsteller Middle School**  
 14000 Sudley Manor Drive  
 Bristow, VA 20136

**Precinct 107 - Marsteller**  
Brentsville District

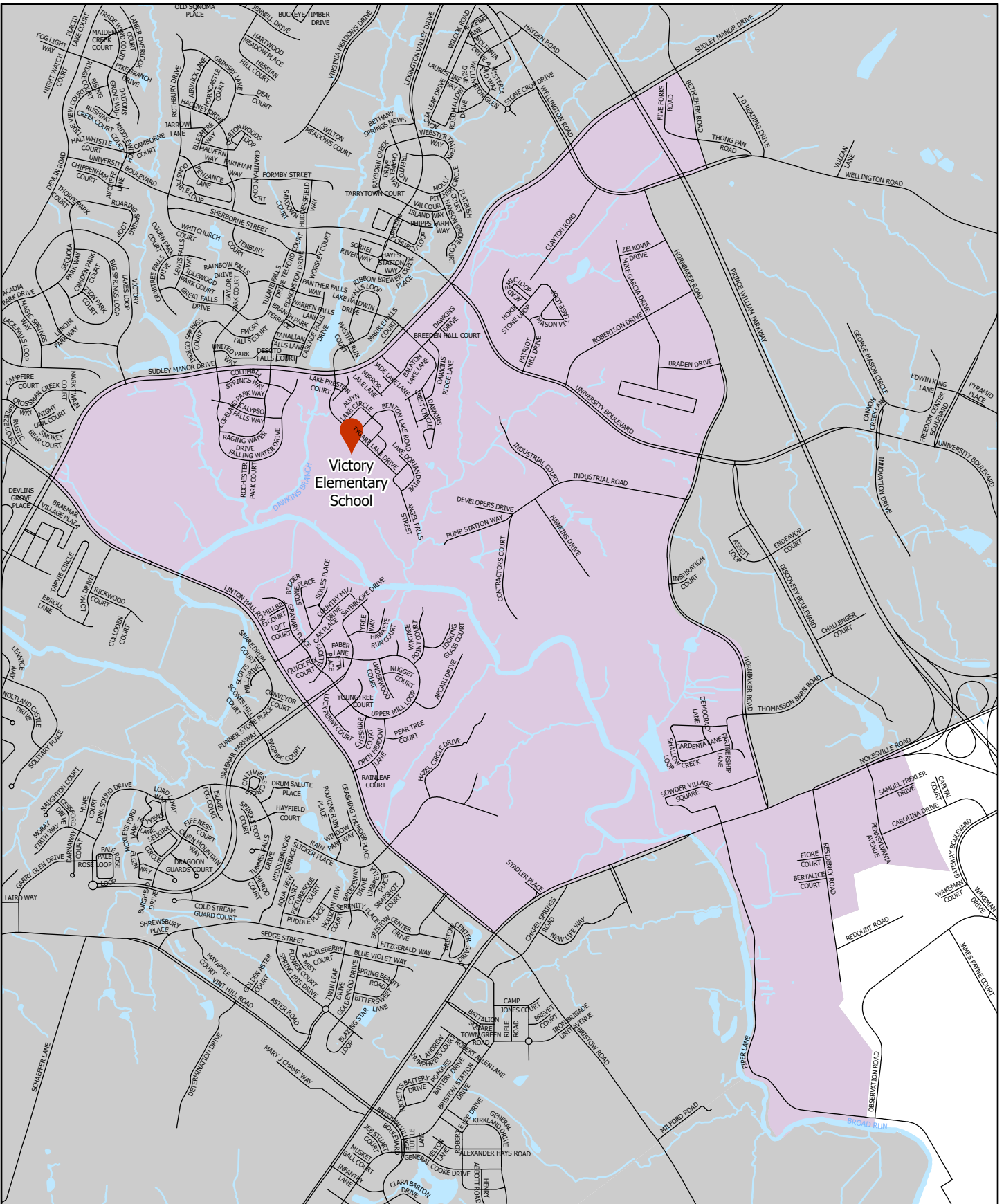


-  Polling Location
-  Water
-  Powerlines



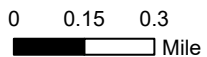
Marsteller Middle School  
 14000 Sudley Manor Drive  
 Bristow, VA 20136





### Precinct 108 - Victory

Brentsville District



Polling Location



Water

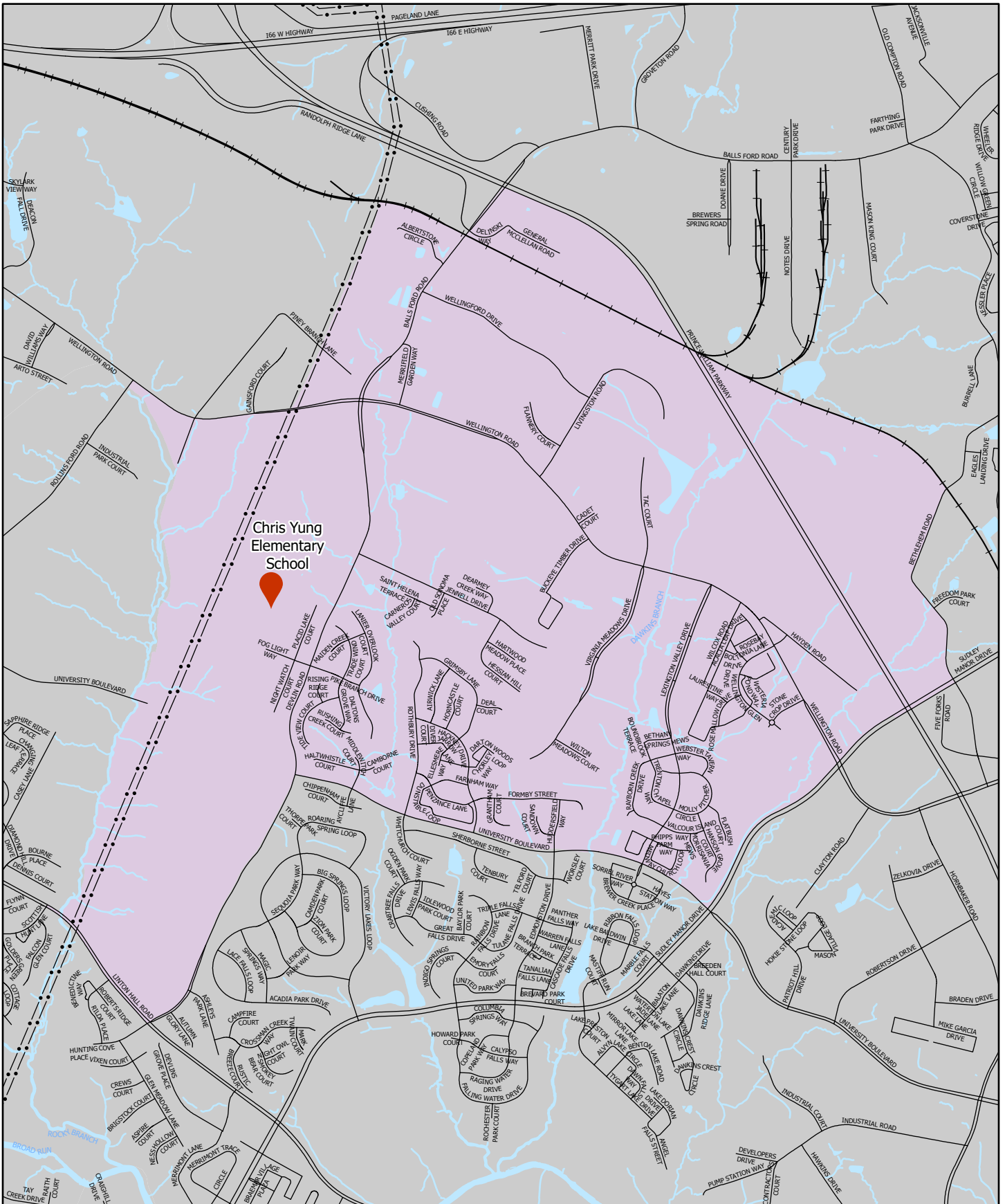


Location Map

Victory Elementary School  
 12001 Tygart Lake Drive  
 Bristow, VA 20136

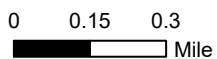






**PRINCE WILLIAM**  
 Geographic Information Systems



### Precinct 109 - Chris Yung

Brentsville District



-  Polling Location
-  Water
-  Powerlines
-  Railroad

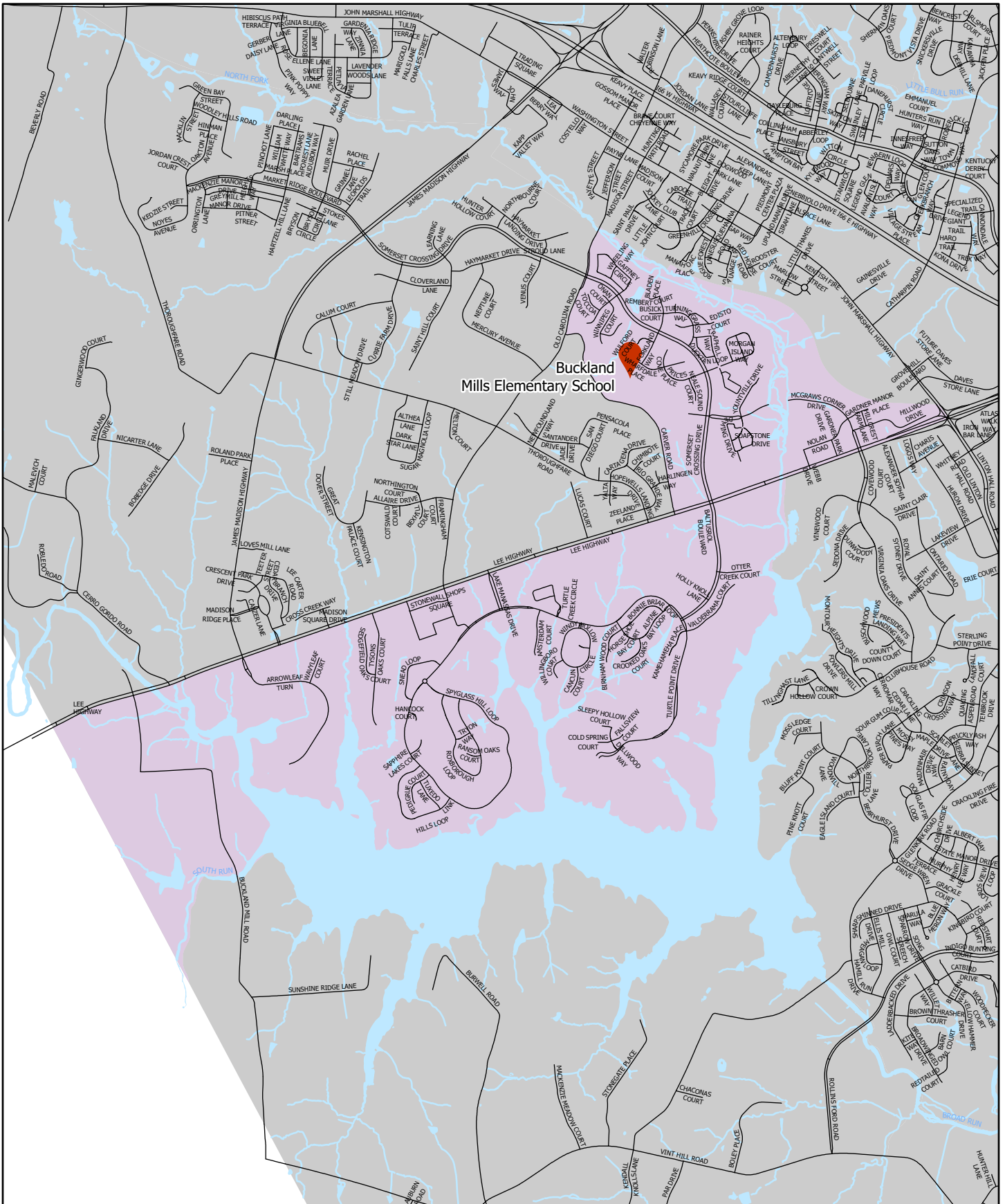


Location Map

Chris Yung Elementary School  
 12612 Fog Light Way  
 Bristow, VA 20136



**PRINCE WILLIAM**  
 Geographic Information Systems



**Precinct 110 - Buckland Mills**  
Brentsville District

0 0.15 0.3  
Mile



Polling Location



Water

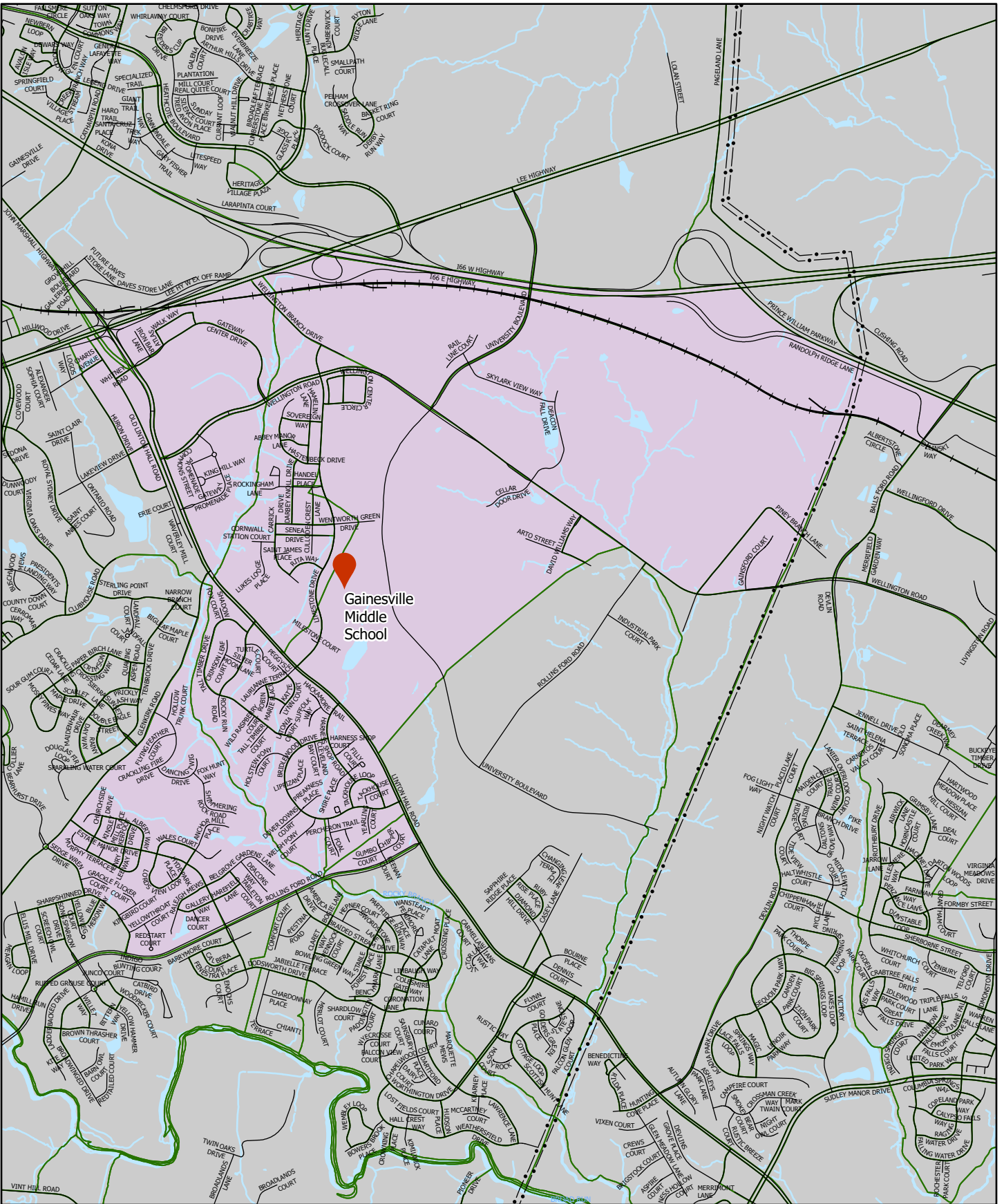


Location Map

Buckland Mills Elementary School  
10511 Wharfdale Place  
Gainesville, VA 20155








**PRINCE WILLIAM**  
Geographic Information Systems



Gainesville Middle School

**Precinct 111 - Limestone**  
Brentsville District



-  Polling Location
-  Water
-  Powerlines
-  Census Block Boundary

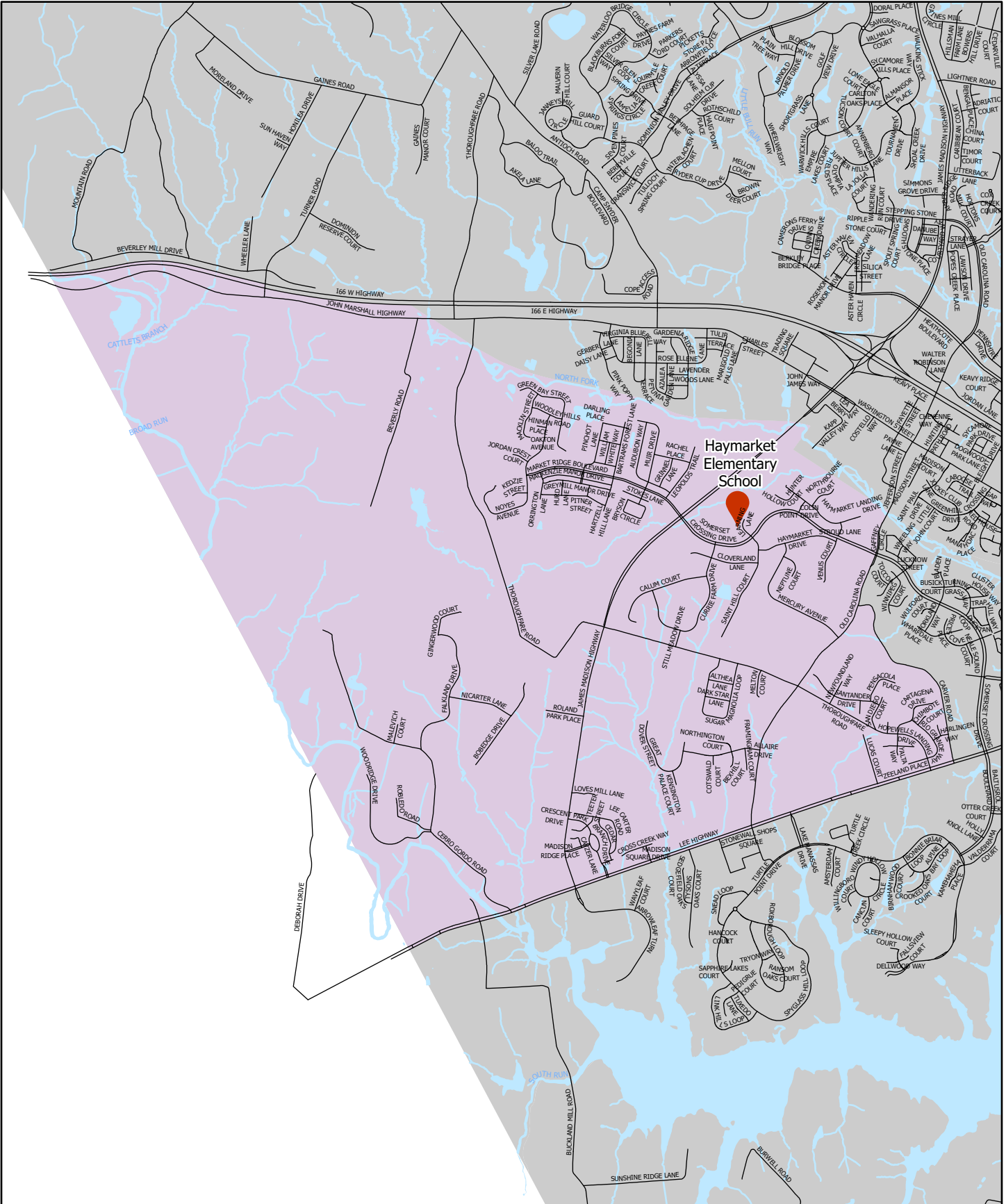


Location Map

Gainesville Middle School  
8001 Limestone Drive  
Gainesville, VA 20155



**PRINCE WILLIAM**  
Geographic Information Systems



**Precinct 112 - Burke-Nickens**  
Brentsville District

0 0.15 0.3  

 Mile



Polling Location



Water



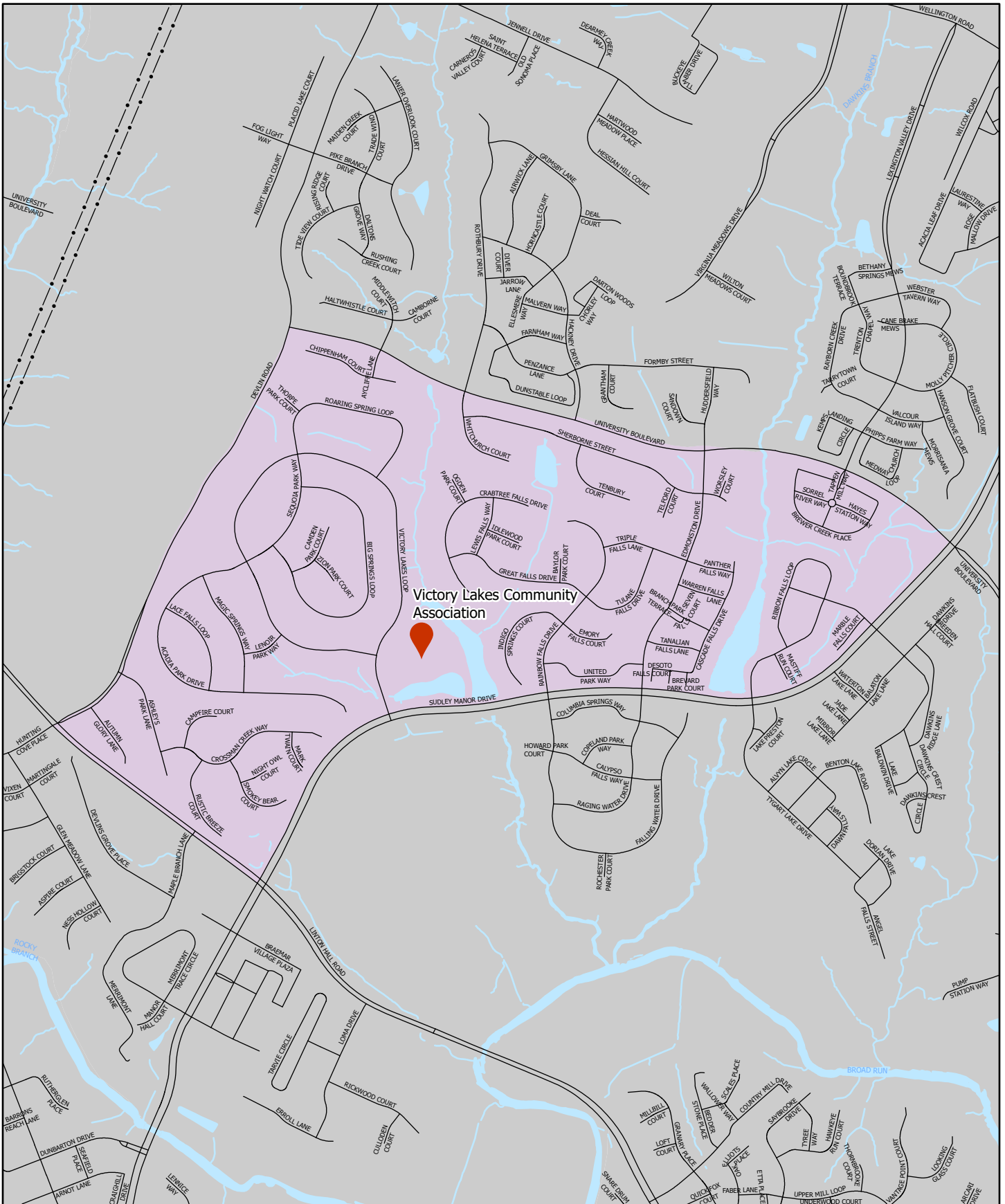
Location Map

Haymarket Elementary School  
 15500 Learning Lane  
 Haymarket, VA 20169




**PRINCE WILLIAM**  
 Geographic Information Systems





### Precinct 113 - Lakes

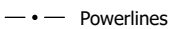
Brentsville District



Polling Location



Water



Powerlines

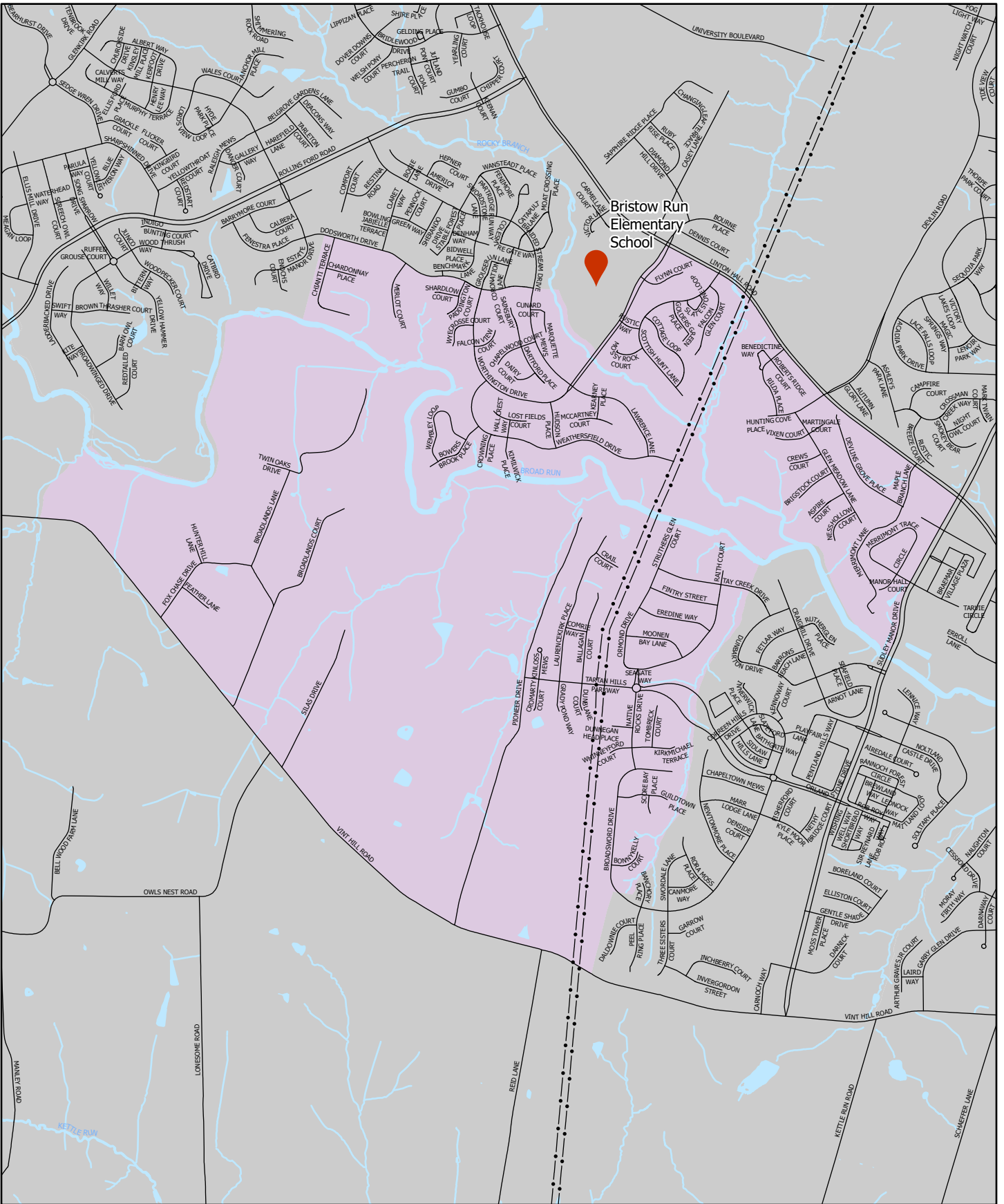


Location Map


Victory Lakes Community Association  
 12600 Victory Lakes Loop  
 Bristow, VA 20136



**PRINCE WILLIAM**  
 Geographic Information Systems



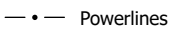
**Precinct 114 - Bristow Run**  
Brentsville District



Polling Location



Water



Powerlines

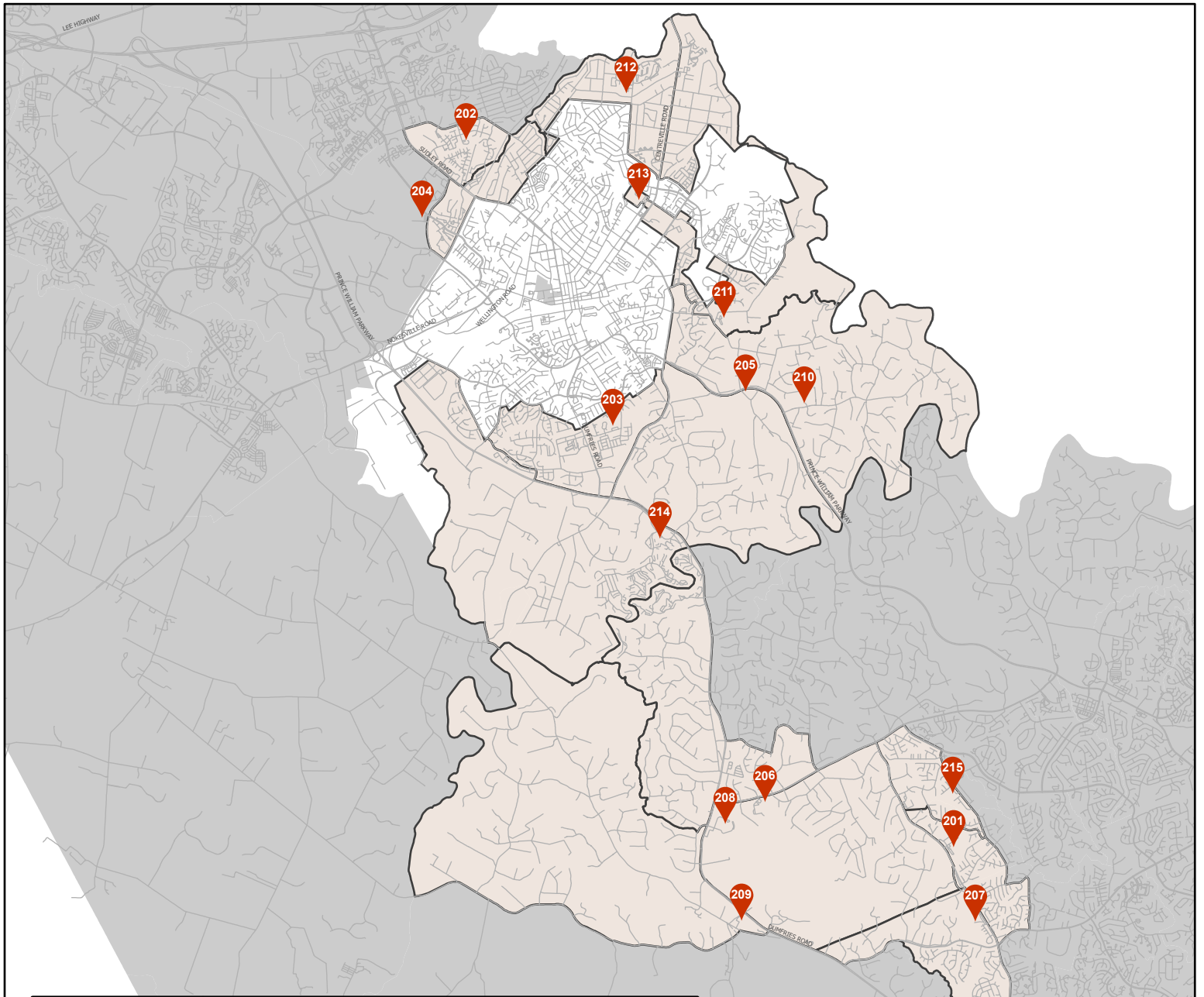


Location Map

Bristow Run Elementary School  
8990 Worthington Drive  
Bristow, VA 20136



**PRINCE WILLIAM**  
Geographic Information Systems

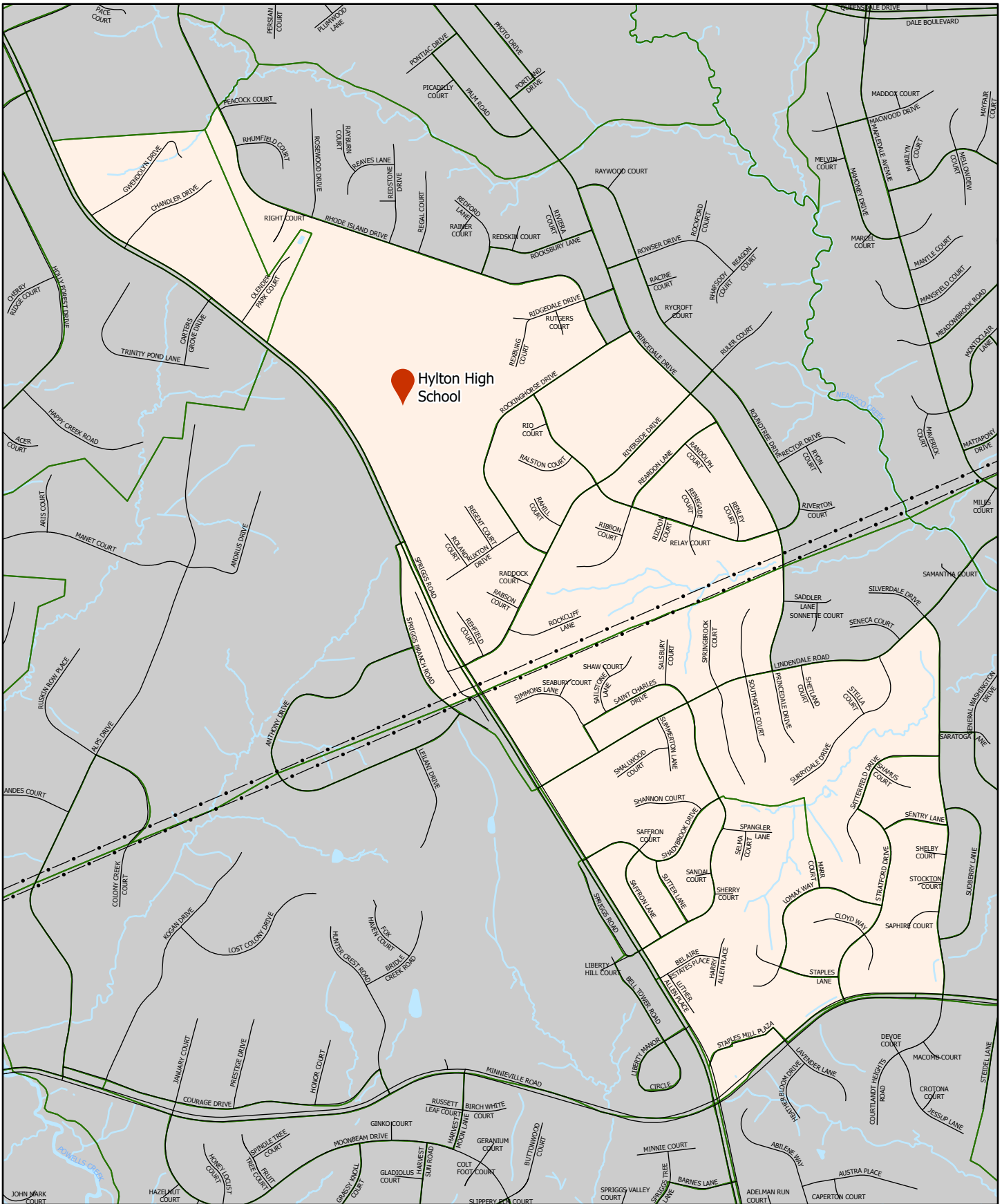


NAME	ADDRESS	CITY	ZIP
201 Hylton High School	14051 Spriggs Road	Woodbridge, VA	22193
202 West Gate Elementary School	8031 Urbanna Road	Manassas, VA	20109
203 Bennett Elementary School	8800 Old Dominion Drive	Manassas, VA	20110
204 Ellis Elementary School	10400 Kim Graham Lane	Manassas, VA	20109
205 Buckhall United Methodist Church	10251 Moore Drive	Manassas, VA	20111
206 Coles Elementary School	7405 Hoadly Road	Manassas, VA	20112
207 Heritage Baptist Church	14510 Spriggs Road	Woodbridge, VA	22193
208 Colgan High School	13833 Dumfries Rd	Manassas, VA	20112
209 Edward L Kelly Leadership Center	14715 Bristow Road	Manassas, VA	20112
210 Buckhall Fire Station	7190 Yates Ford Road	Manassas, VA	20111
211 Signal Hill Elementary School	9553 Birmingham Drive	Manassas, VA	20111
212 Yorkshire Elementary School	7610 Old Centreville Road	Manassas, VA	20111
213 Parkside Middle School	8602 Mathis Ave	Manassas, VA	20110
214 Lake Jackson Fire Station	11310 Coles Drive	Manassas, VA	20112
215 Rosa Parks Elementary School	13446 Prindedale Drive	Woodbridge, VA	22193

**Coles District**  
 Voting Precincts and Polling Locations

 Polling Locations
 
  
 0 1 2 Miles

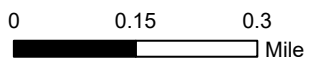








 Hylton High School  
14051 Spriggs Road

**Precinct 201 - Hylton**

Coles District



-  Polling Location
-  Water
-  Powerlines
-  Census Block Boundary

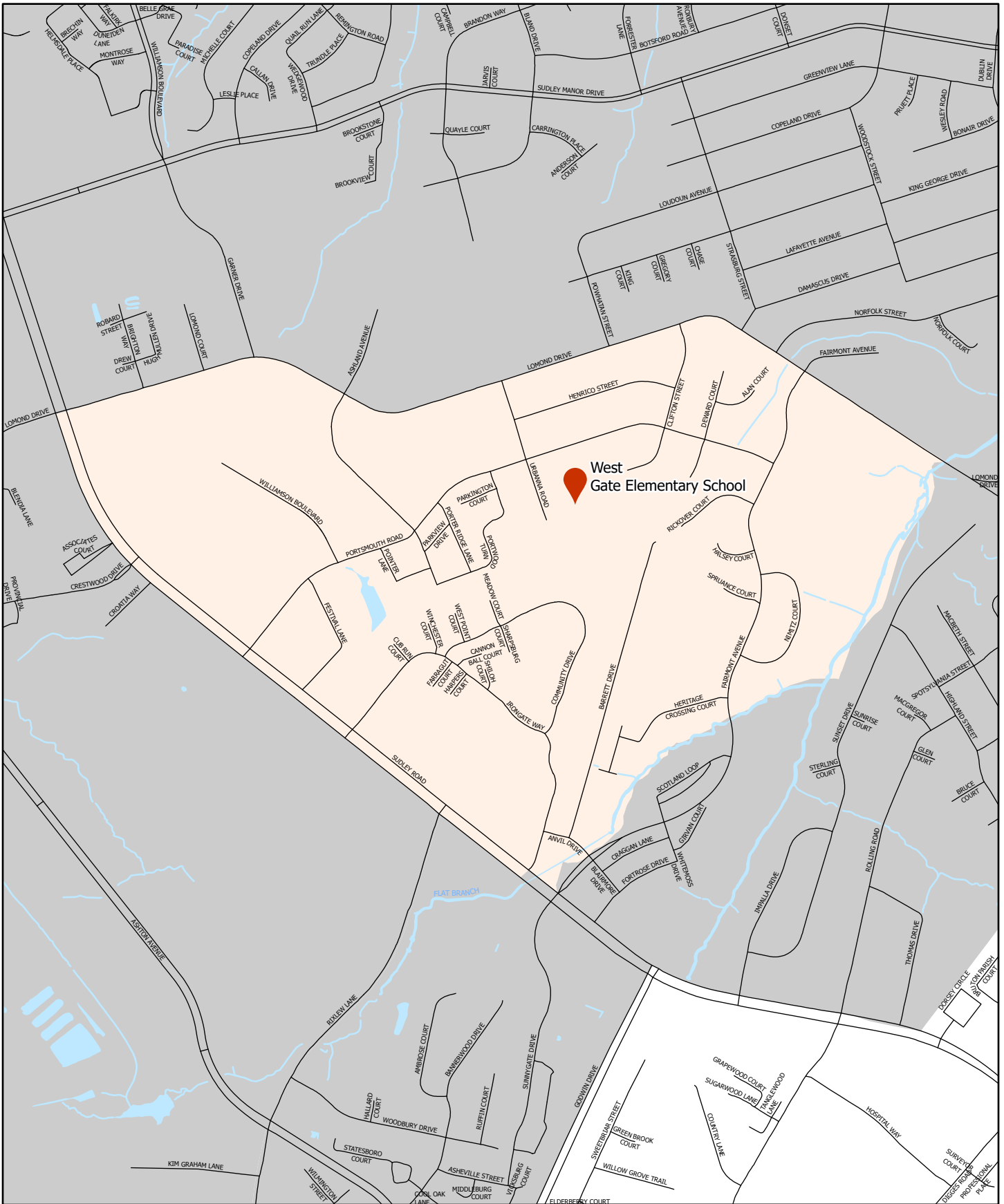


Location Map

Hylton High School  
14051 Spriggs Road  
Woodbridge, VA 22193

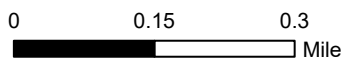


**PRINCE WILLIAM**  
Geographic Information Systems



**Precinct 202 - West Gate**

Coles District



Polling Location



Water

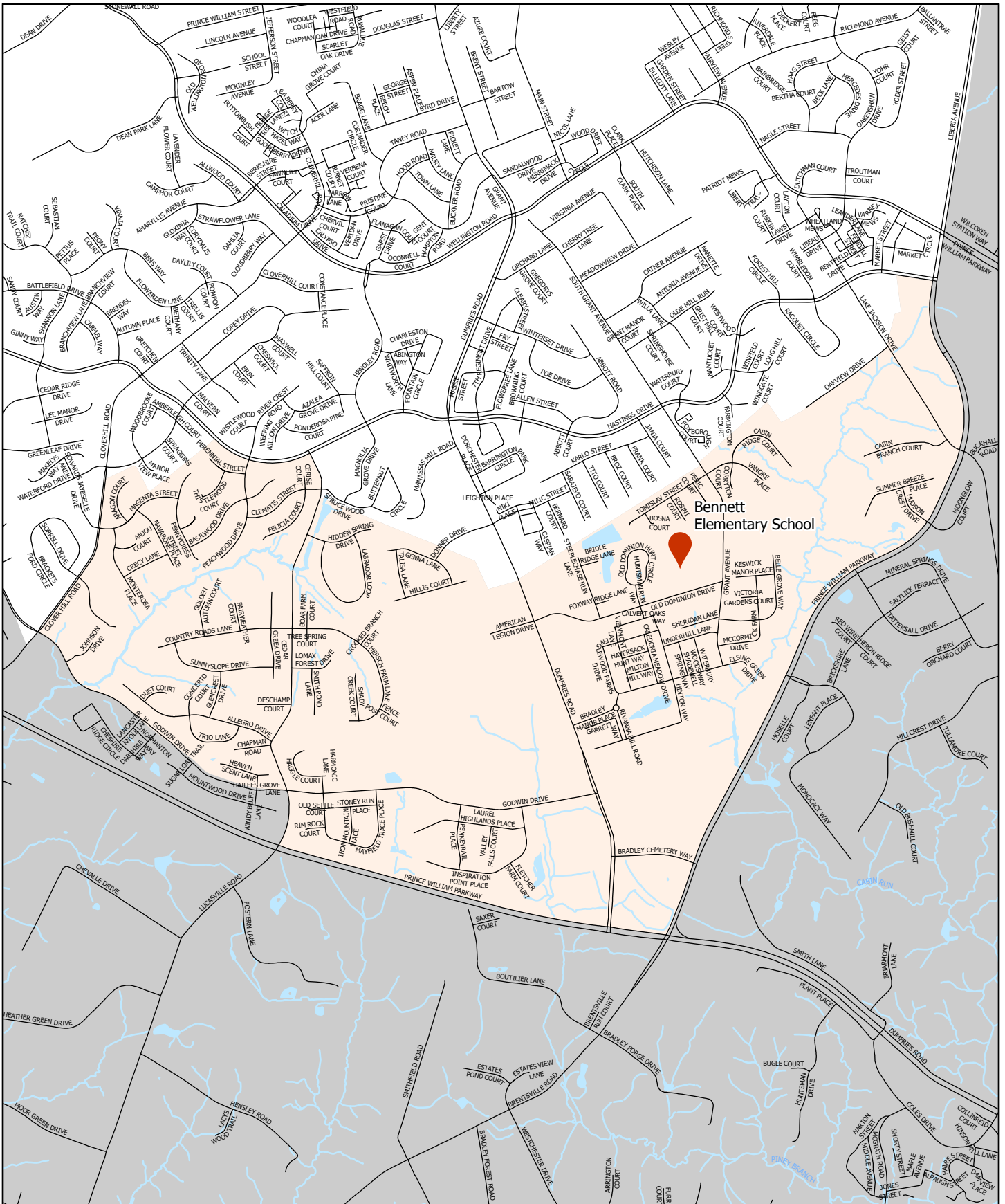


Location Map

West Gate Elementary School  
 8031 Urbanna Road  
 Manassas, VA 20109




**PRINCE WILLIAM**  
 Geographic Information Systems



**Bennett  
Elementary School**

**Precinct 203 - Bennett**

Coles District



Polling Location



Water

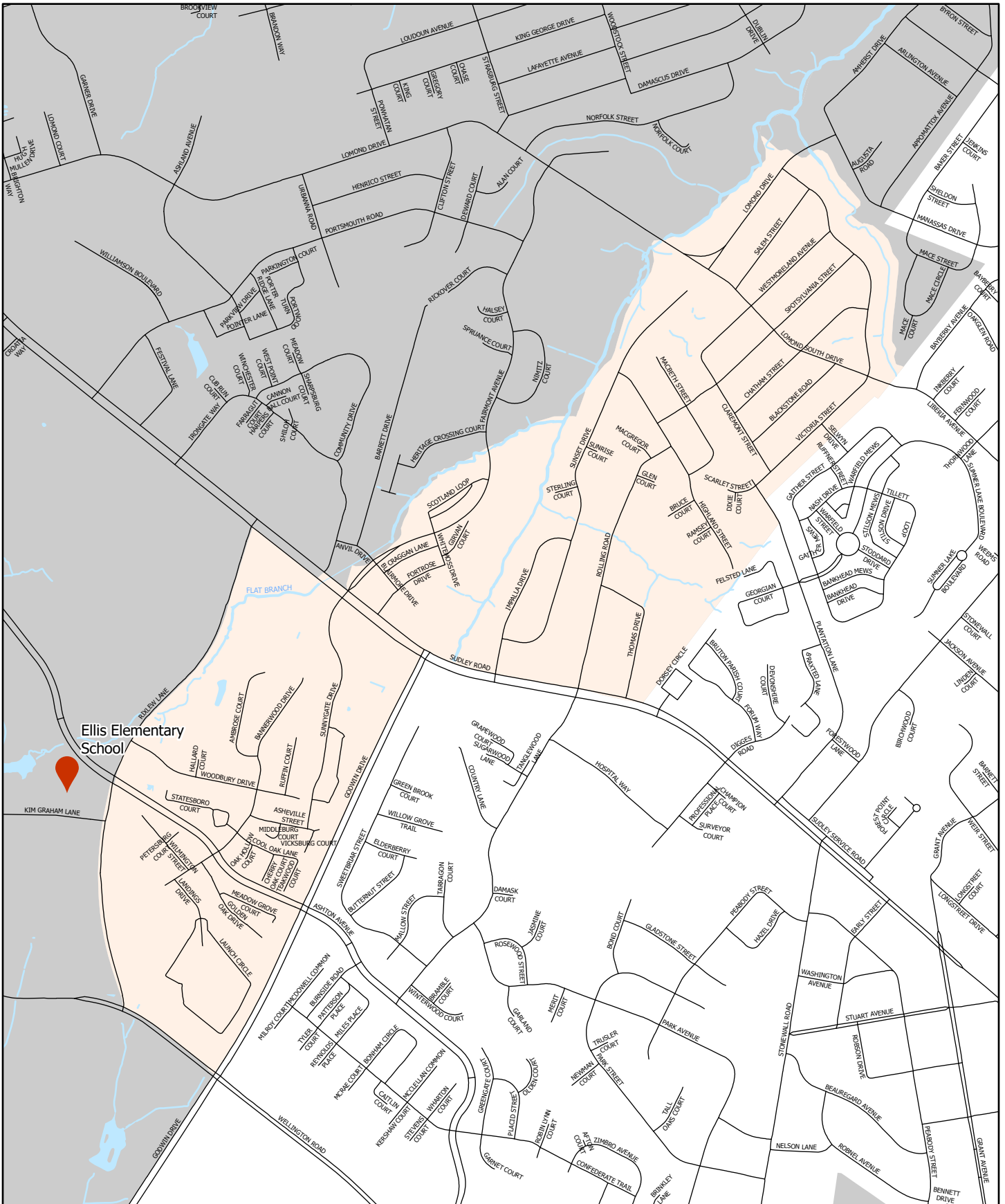


Location Map

Bennett Elementary School  
8800 Old Dominion Drive  
Manassas, VA 20110




**PRINCE WILLIAM**  
Geographic Information Systems



### Precinct 204 - Ellis

Coles District



Polling Location



Water

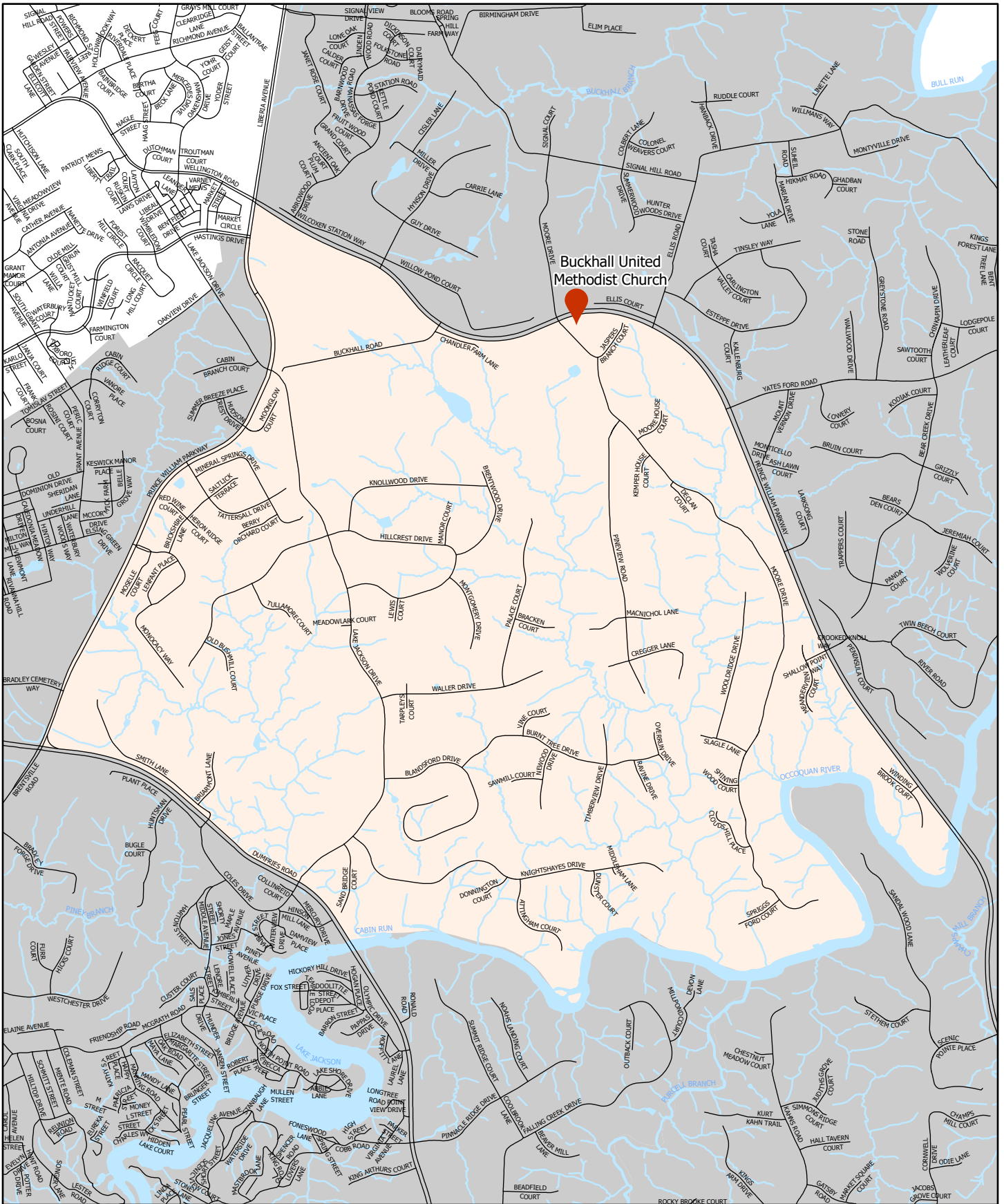


Location Map

Ellis Elementary School  
 10400 Kim Graham Lane  
 Manassas, VA 20109



**PRINCE WILLIAM**  
 Geographic Information Systems



**Precinct 205 - Buckhall**  
 Coles District

0 0.15 0.3  
 Mile

N

Polling Location

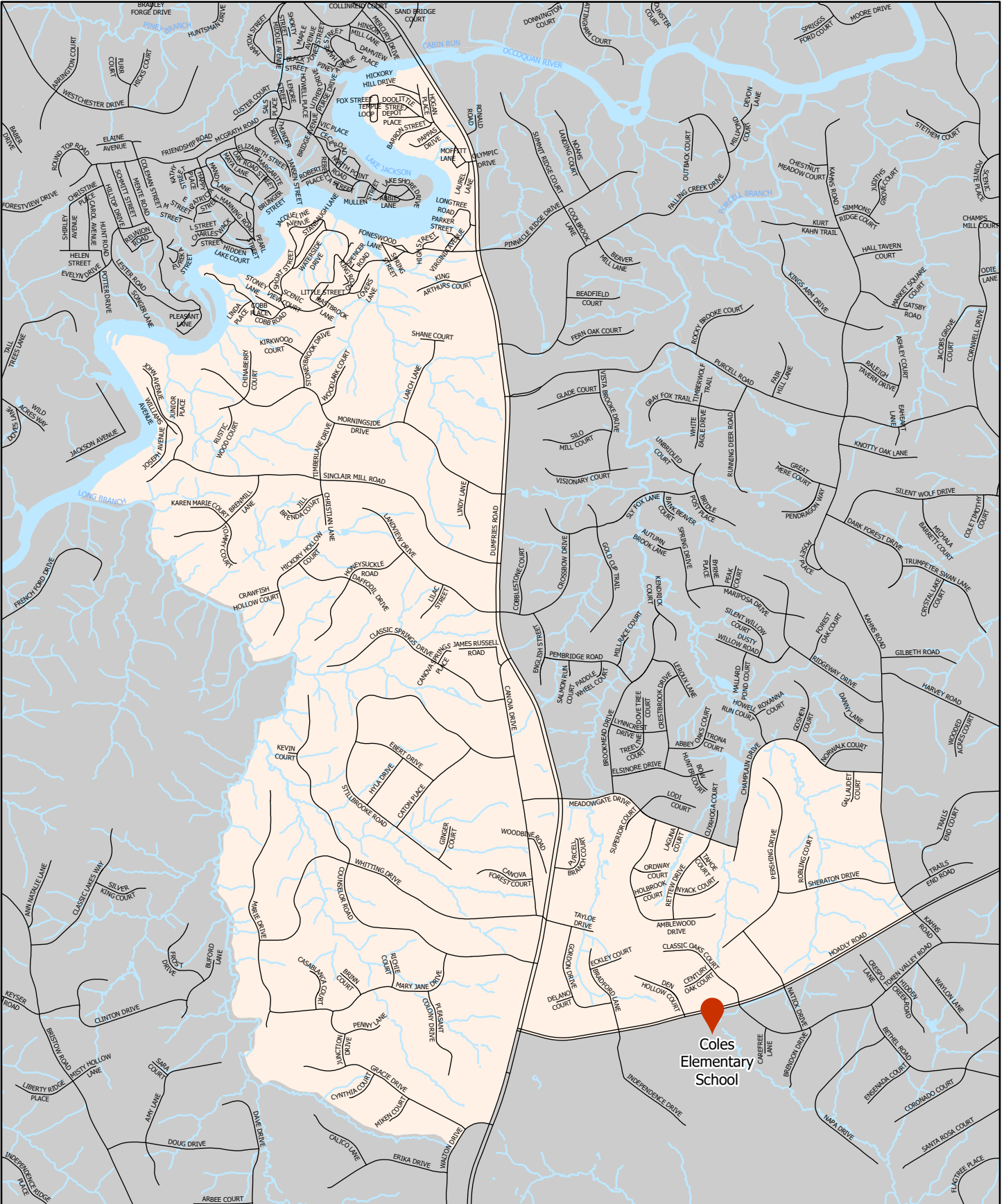
Water

Location Map

Buckhall United Methodist Church  
 10251 Moore Drive  
 Manassas, VA 20111

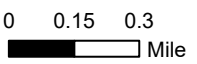
**PRINCE WILLIAM**  
 Geographic Information Systems







### Precinct 206 - Coles

Coles District



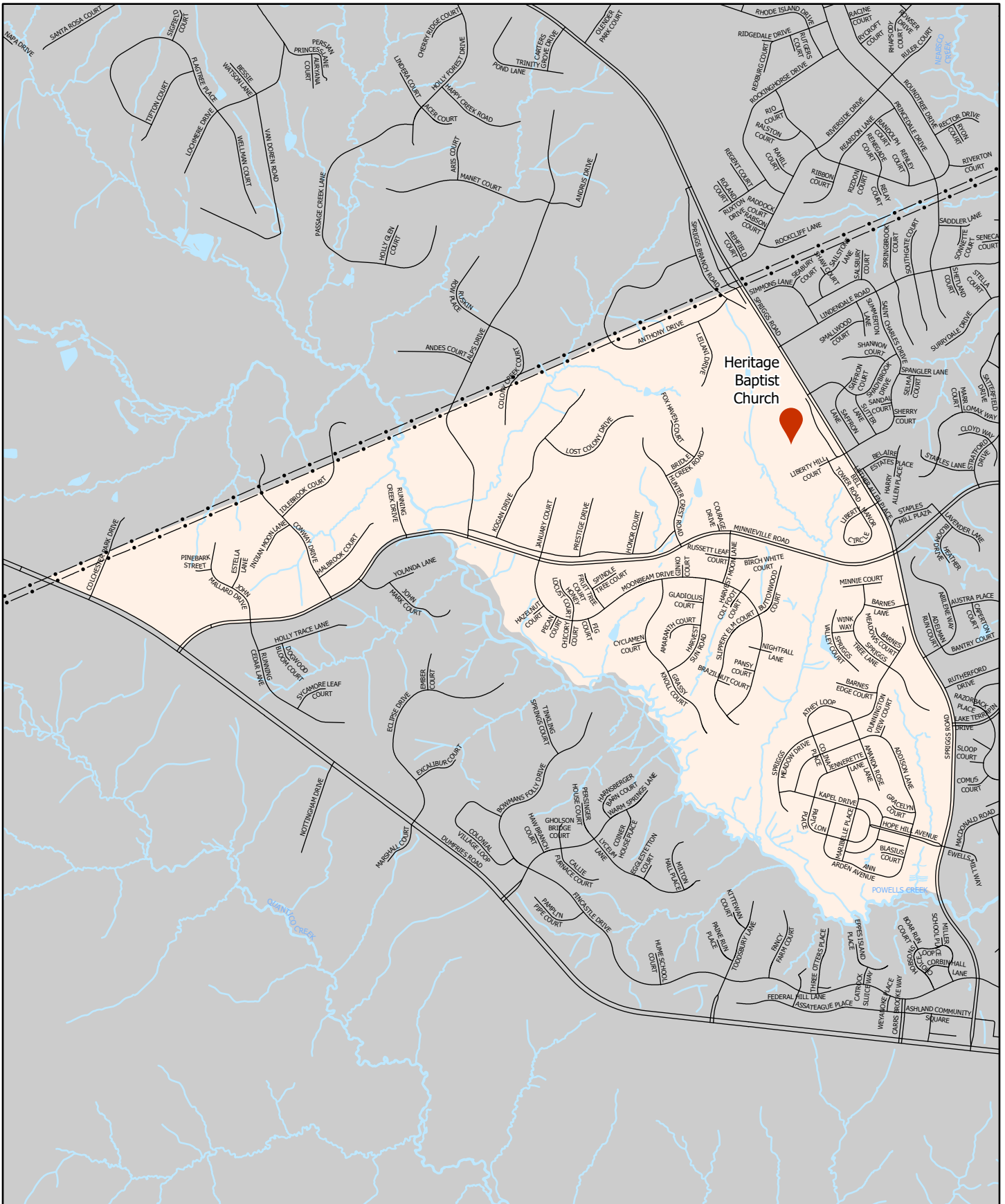
 Polling Location

 Water



Coles Elementary School  
 7405 Hoadly Road  
 Manassas, VA 20112

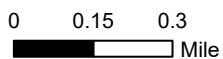




Heritage Baptist Church

**Precinct 207 - Spriggs**

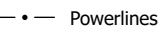
Coles District



Polling Location



Water



Powerlines

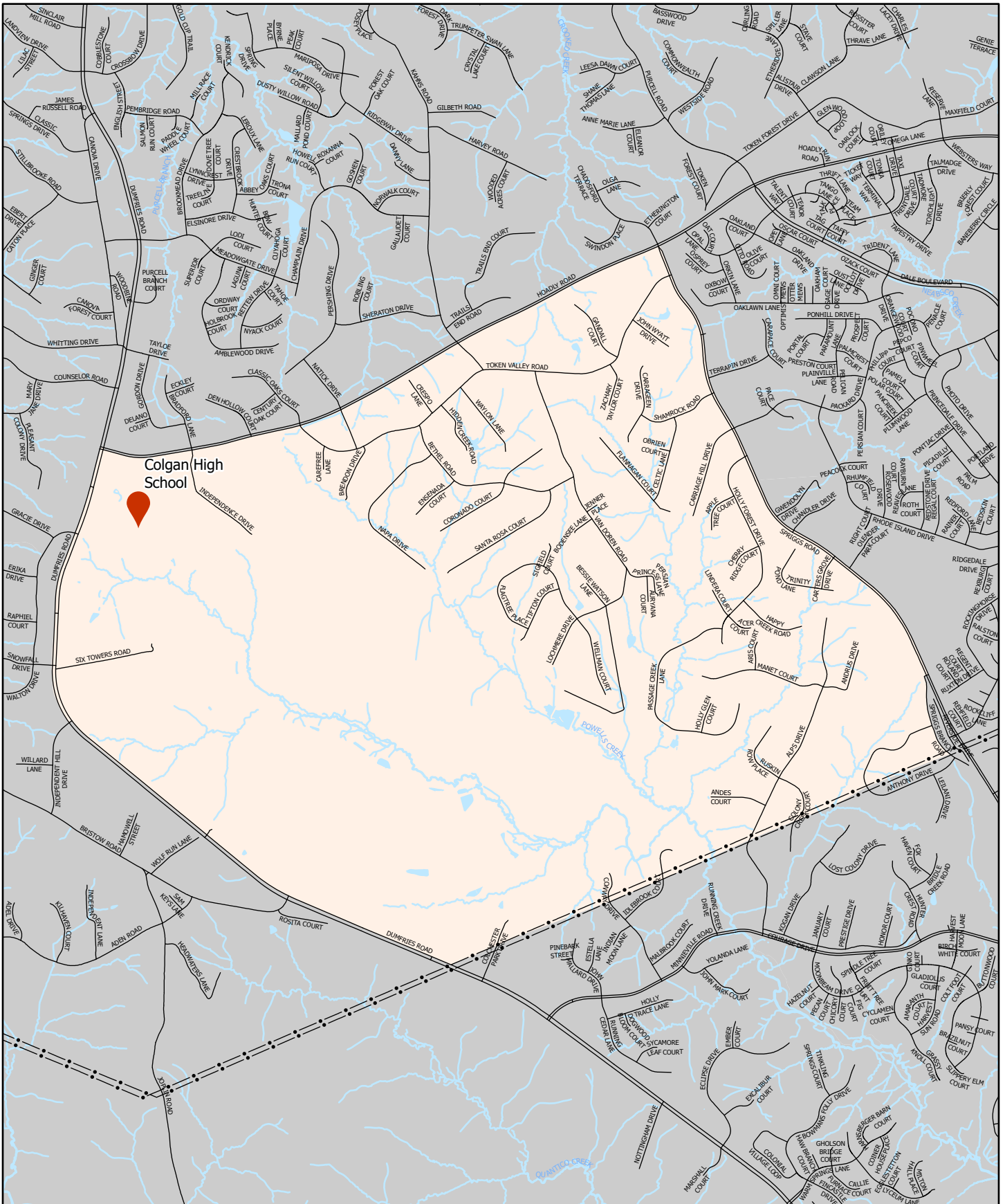


Location Map

Heritage Baptist Church  
14510 Spriggs Road  
Woodbridge, VA 22193

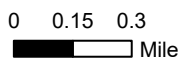


**PRINCE WILLIAM**  
Geographic Information Systems



### Precinct 208 - Colgan

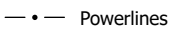
Coles District



Polling Location



Water



Powerlines

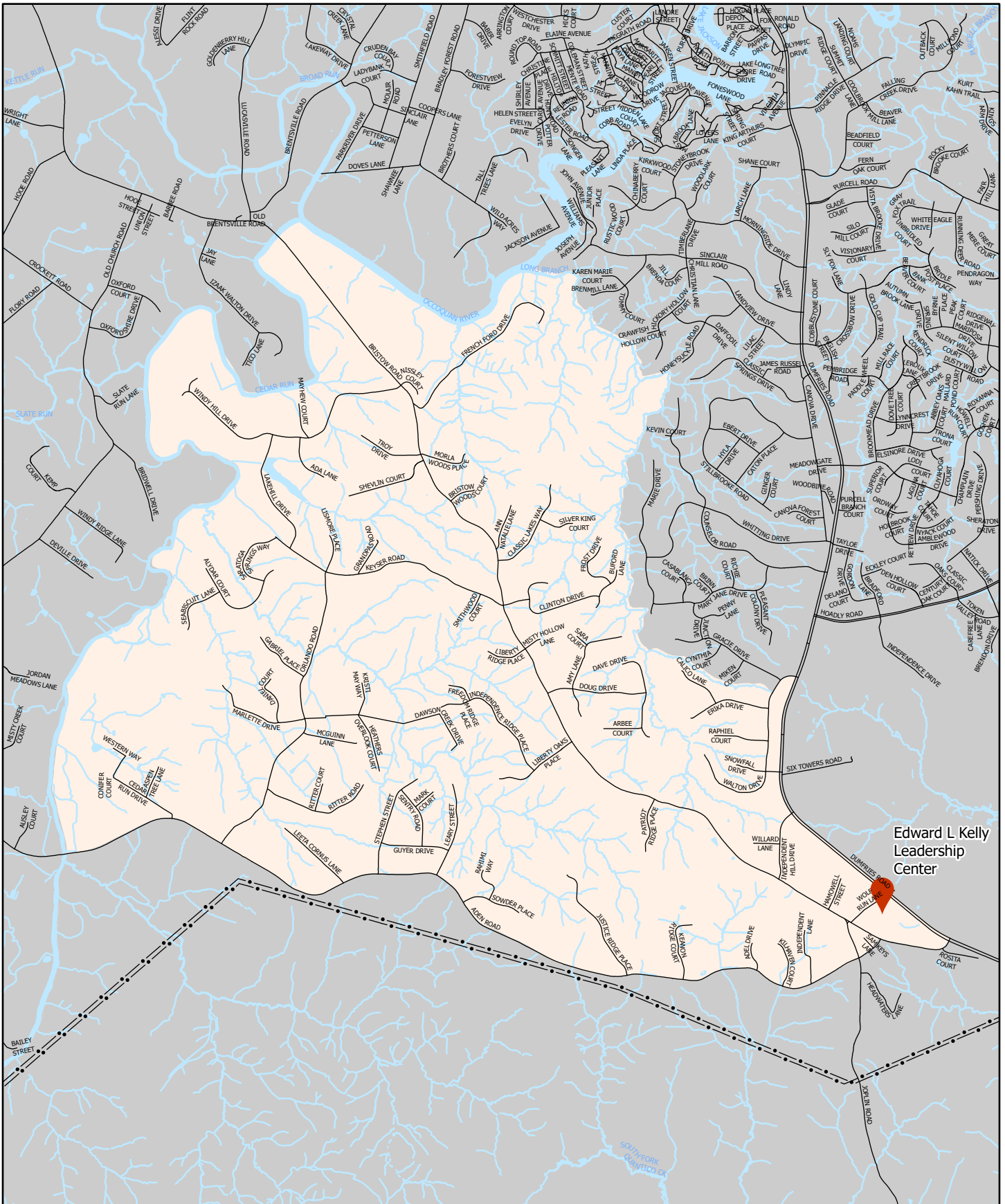


Location Map

Colgan High School  
 13833 Dumfries Rd  
 Manassas, VA 20112



**PRINCE WILLIAM**  
 Geographic Information Systems



Edward L Kelly  
Leadership  
Center

**Precinct 209 - Independent Hill**

Coles District

0 0.15 0.3  

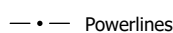
 Mile



Polling Location



Water



Powerlines

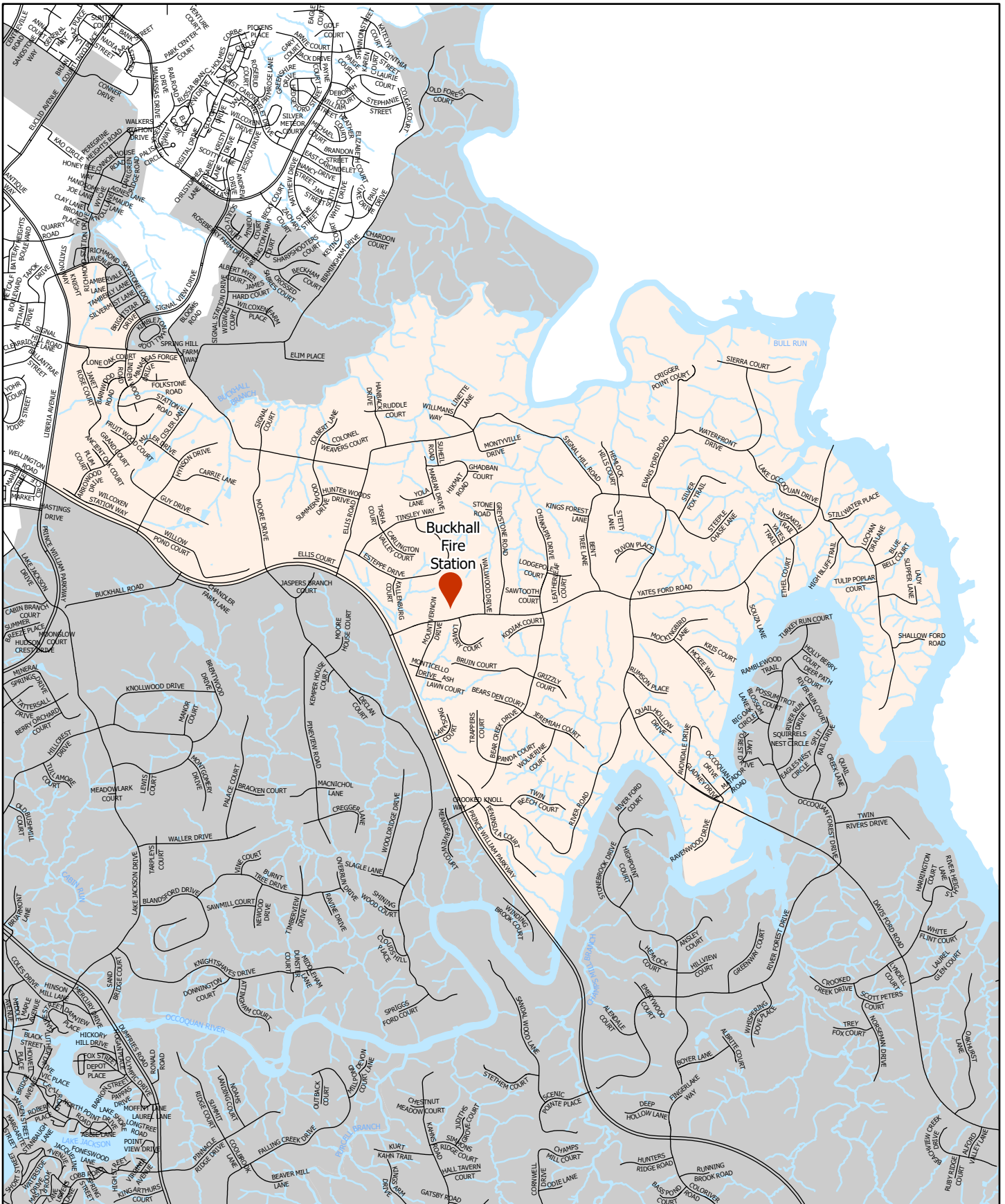


Location Map

Edward L Kelly Leadership Center  
 14715 Bristow Road  
 Manassas, VA 20112

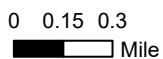


**PRINCE WILLIAM**  
 Geographic Information Systems



### Precinct 210 - Yates Ford

Coles District



Polling Location



Water

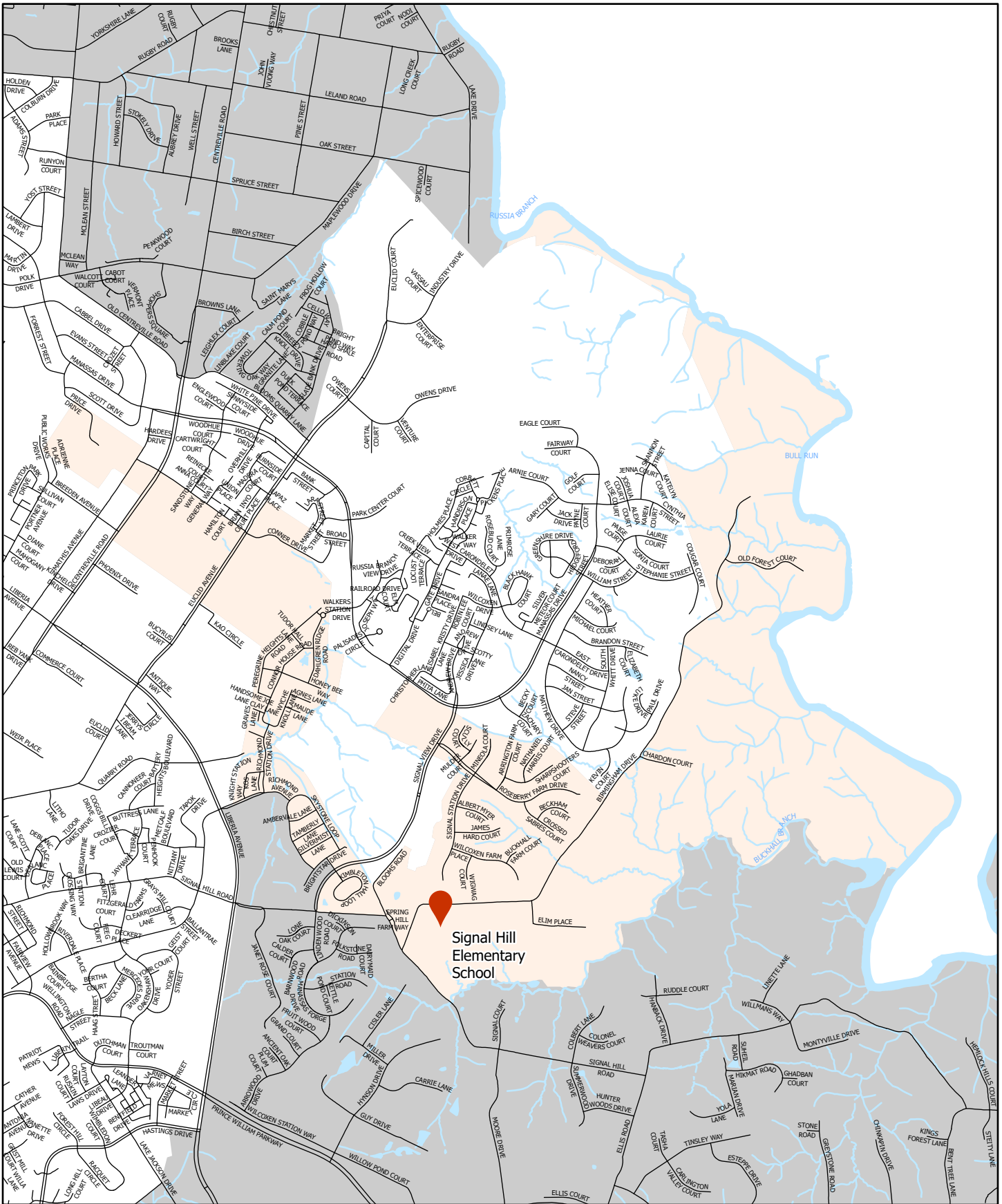


Location Map

Buckhall Fire Station  
 7190 Yates Ford Road  
 Manassas, VA 20111



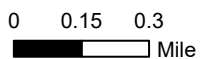
**PRINCE WILLIAM**  
 Geographic Information Systems



Signal Hill  
Elementary  
School

**Precinct 211 - Signal Hill**

Coles District



Polling Location



Water



Location Map


Signal Hill Elementary School  
9553 Birmingham Drive  
Manassas, VA 20111



**PRINCE WILLIAM**  
Geographic Information Systems



**Precinct 212 - Yorkshire**  
 Coles District



Polling Location



Water

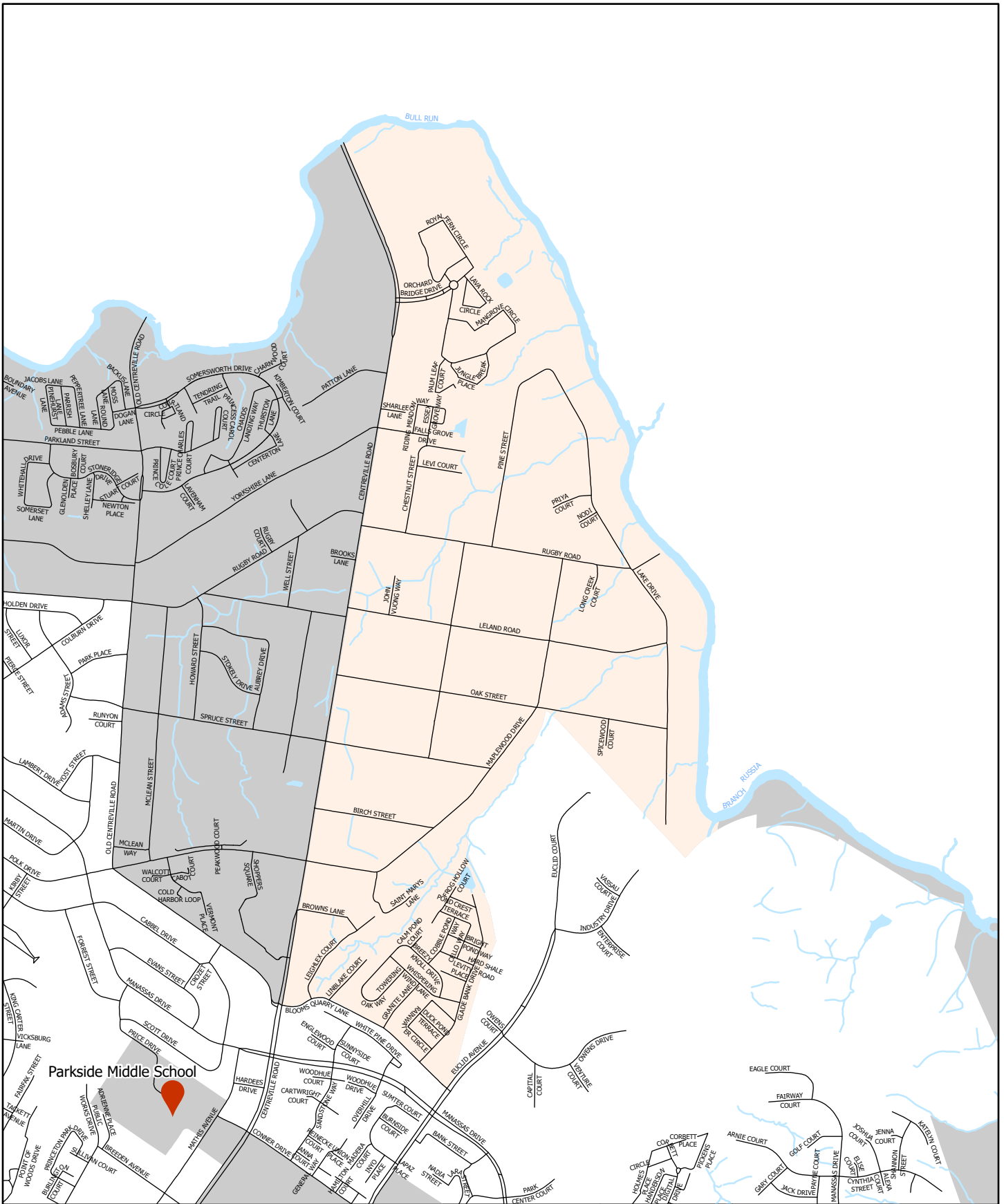


Location Map

Yorkshire Elementary School  
 7610 Old Centreville Road  
 Manassas, VA 20111




**PRINCE WILLIAM**  
 Geographic Information Systems



### Precinct 213 - Parkside

Coles District



Polling Location



Water



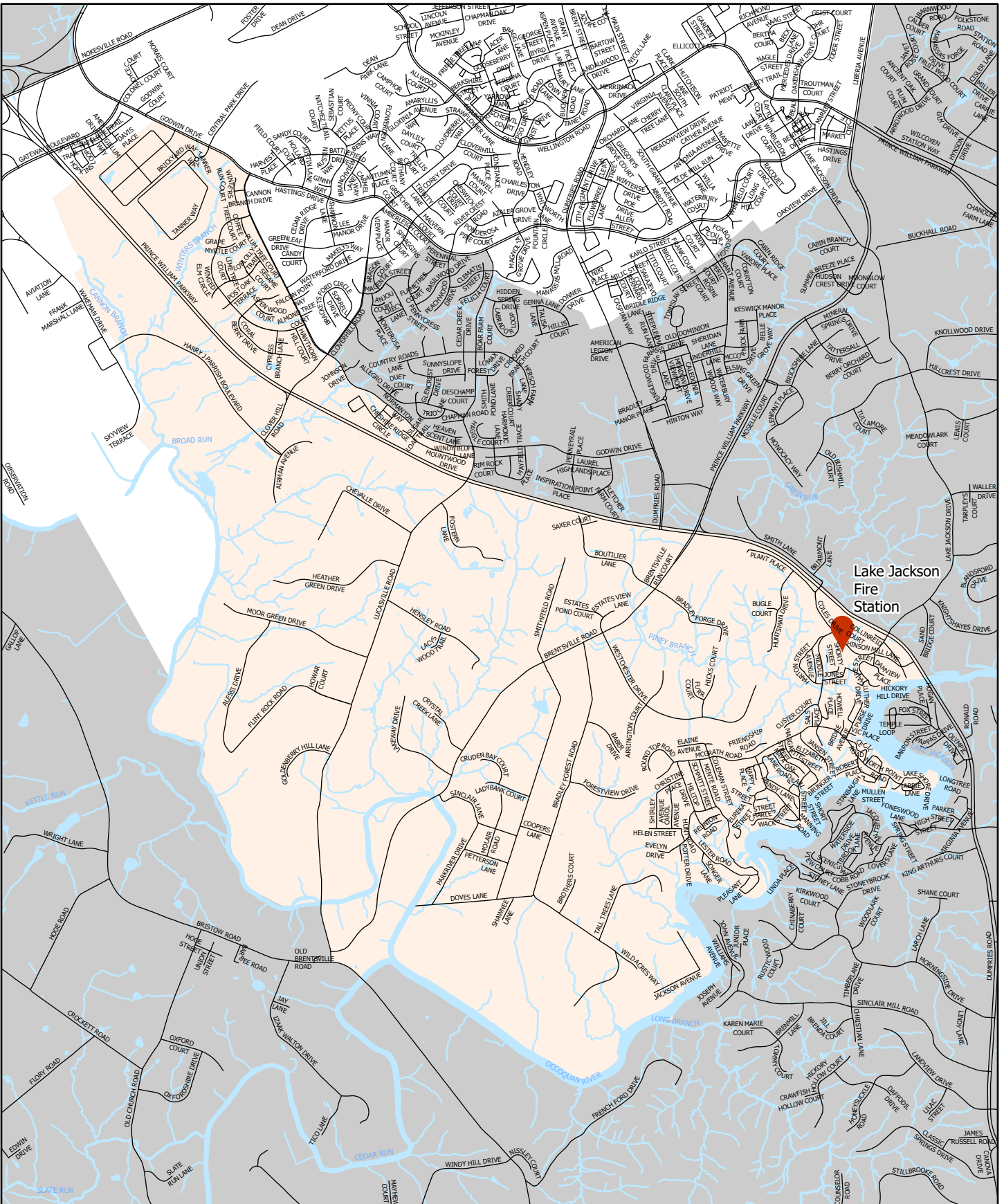
Location Map

Parkside Middle School  
 8602 Mathis Ave  
 Manassas, VA 20110



**PRINCE WILLIAM**  
 Geographic Information Systems

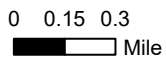




Lake Jackson  
Fire Station

**Precinct 214 - Lucasville**

Coles District



Polling Location



Water

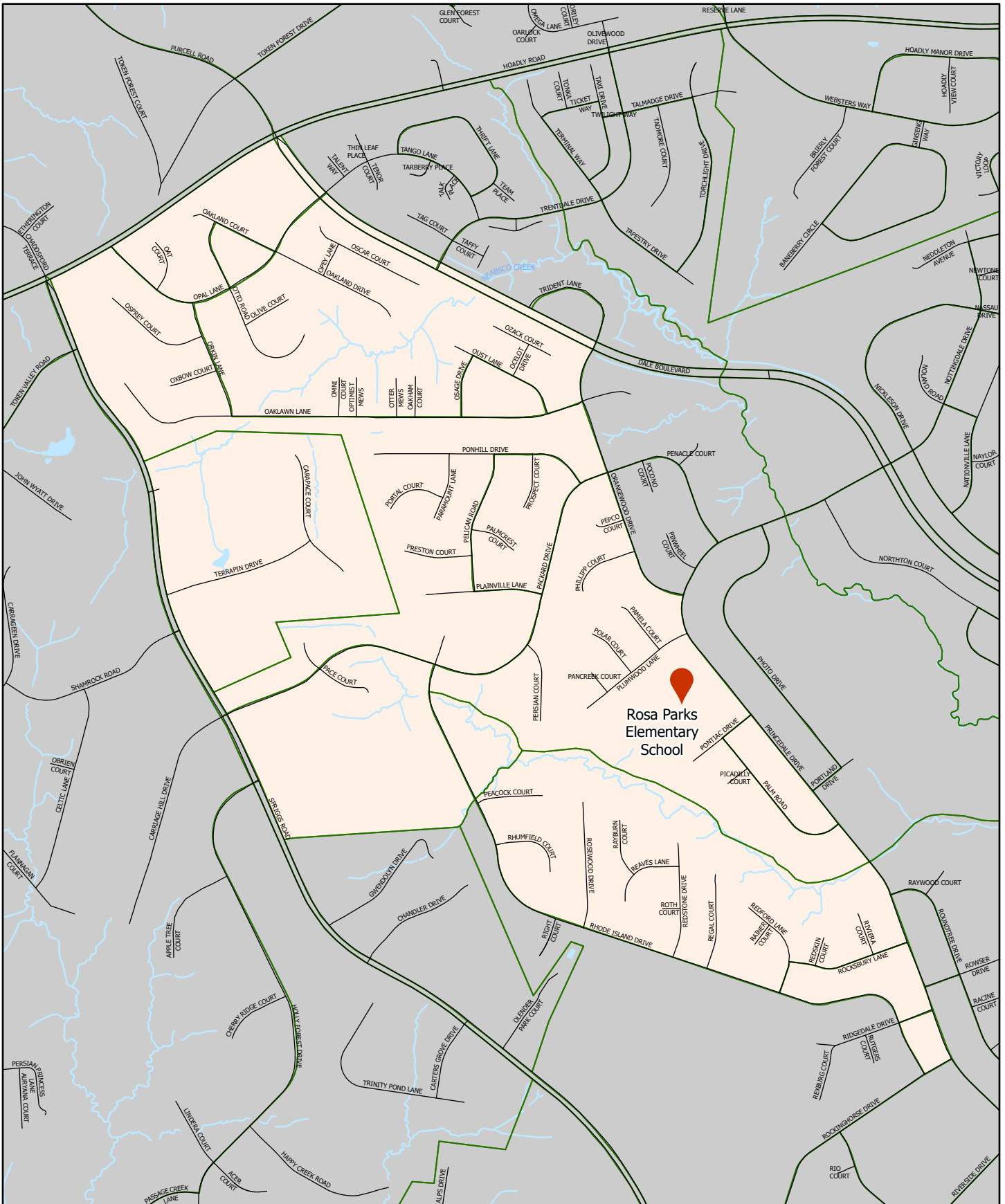


Location Map

Lake Jackson Fire Station  
11310 Coles Drive  
Manassas, VA 20112

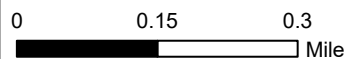





**PRINCE WILLIAM**  
Geographic Information Systems



### Precinct 215 - Rosa Parks

Coles District



-  Polling Location
-  Water
-  Census Block Boundary

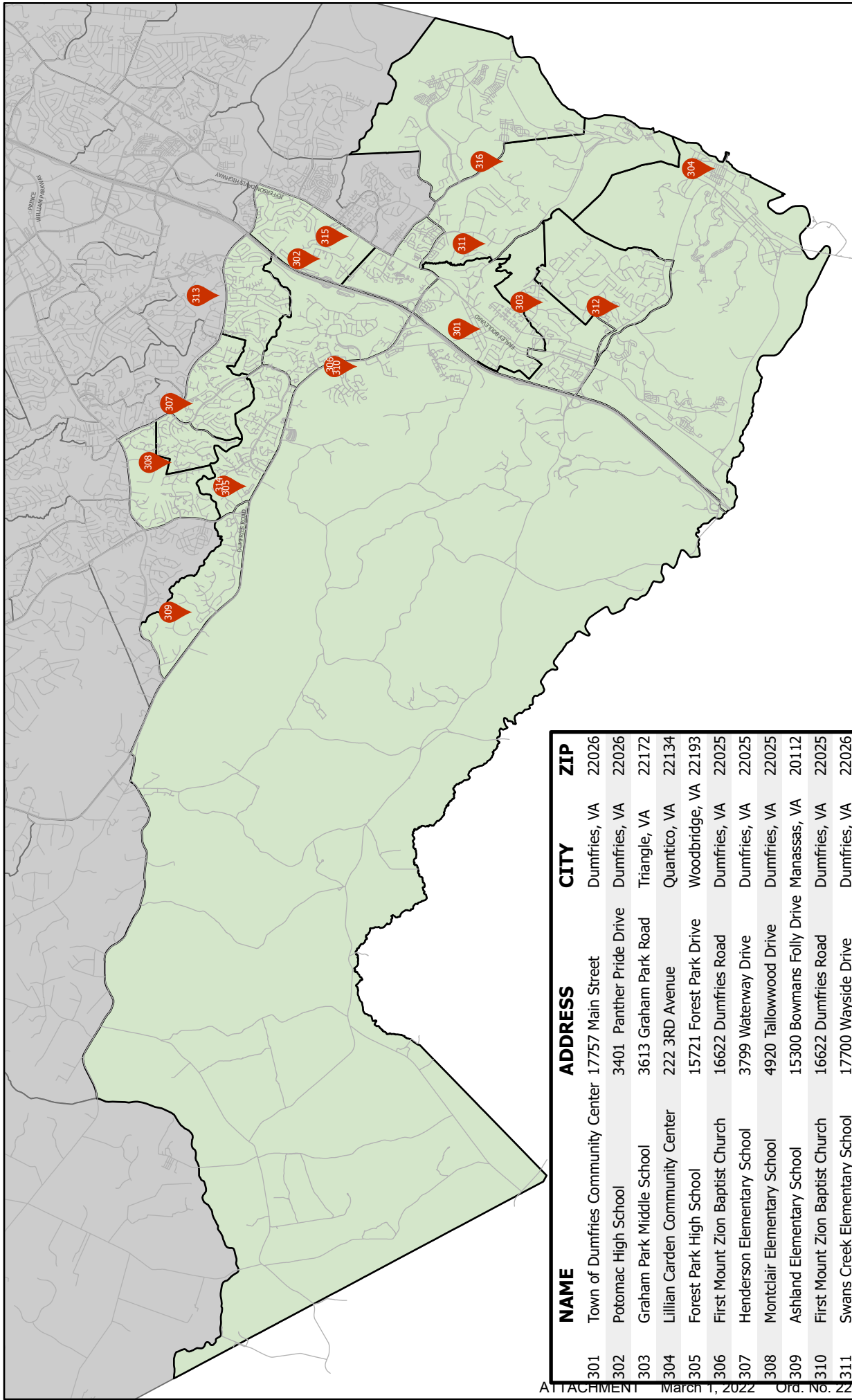


Location Map

Rosa Parks Elementary School  
 13446 Princedale Drive  
 Woodbridge, VA 22193



**PRINCE WILLIAM**  
 Geographic Information Systems

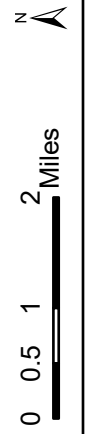


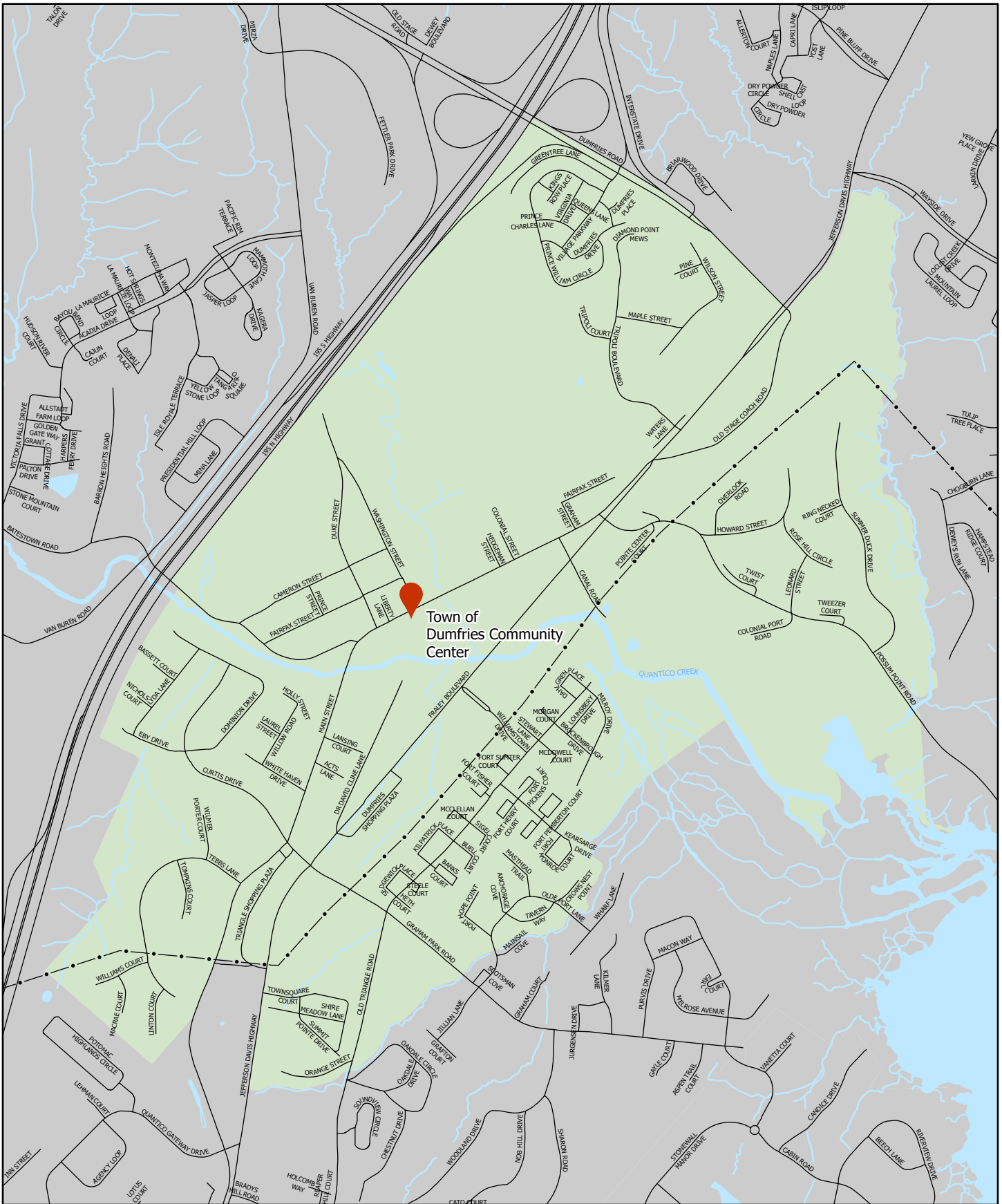
PRECINCT	NAME	ADDRESS	CITY	ZIP
301	Town of Dumfries Community Center	17757 Main Street	Dumfries, VA	22026
302	Potomac High School	3401 Panther Pride Drive	Dumfries, VA	22026
303	Graham Park Middle School	3613 Graham Park Road	Triangle, VA	22172
304	Lillian Carden Community Center	222 3RD Avenue	Quantico, VA	22134
305	Forest Park High School	15721 Forest Park Drive	Woodbridge, VA	22193
306	First Mount Zion Baptist Church	16622 Dumfries Road	Dumfries, VA	22025
307	Henderson Elementary School	3799 Waterway Drive	Dumfries, VA	22025
308	Montclair Elementary School	4920 Tallowood Drive	Dumfries, VA	22025
309	Ashland Elementary School	15300 Bowmans Folly Drive	Manassas, VA	20112
310	First Mount Zion Baptist Church	16622 Dumfries Road	Dumfries, VA	22025
311	Swans Creek Elementary School	17700 Wayside Drive	Dumfries, VA	22026
312	Triangle Elementary School	3615 Lions Field Road	Triangle, VA	22172
313	Neabco Baptist Church	15545 Cardinal Drive	Woodbridge, VA	22193
314	Forest Park High School	15721 Forest Park Drive	Woodbridge, VA	22193
315	Williams Elementary School	3100 Panther Pride Drive	Dumfries, VA	22026
316	Potomac Shores Middle School	17851 Woods View Drive	Dumfries, VA	22026

**Potomac District**  
Voting Precincts and Polling Locations



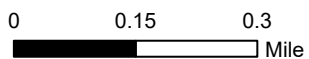
Polling Locations





### Precinct 301 - Dumfries

Potomac District



Polling Location



Water



Powerlines

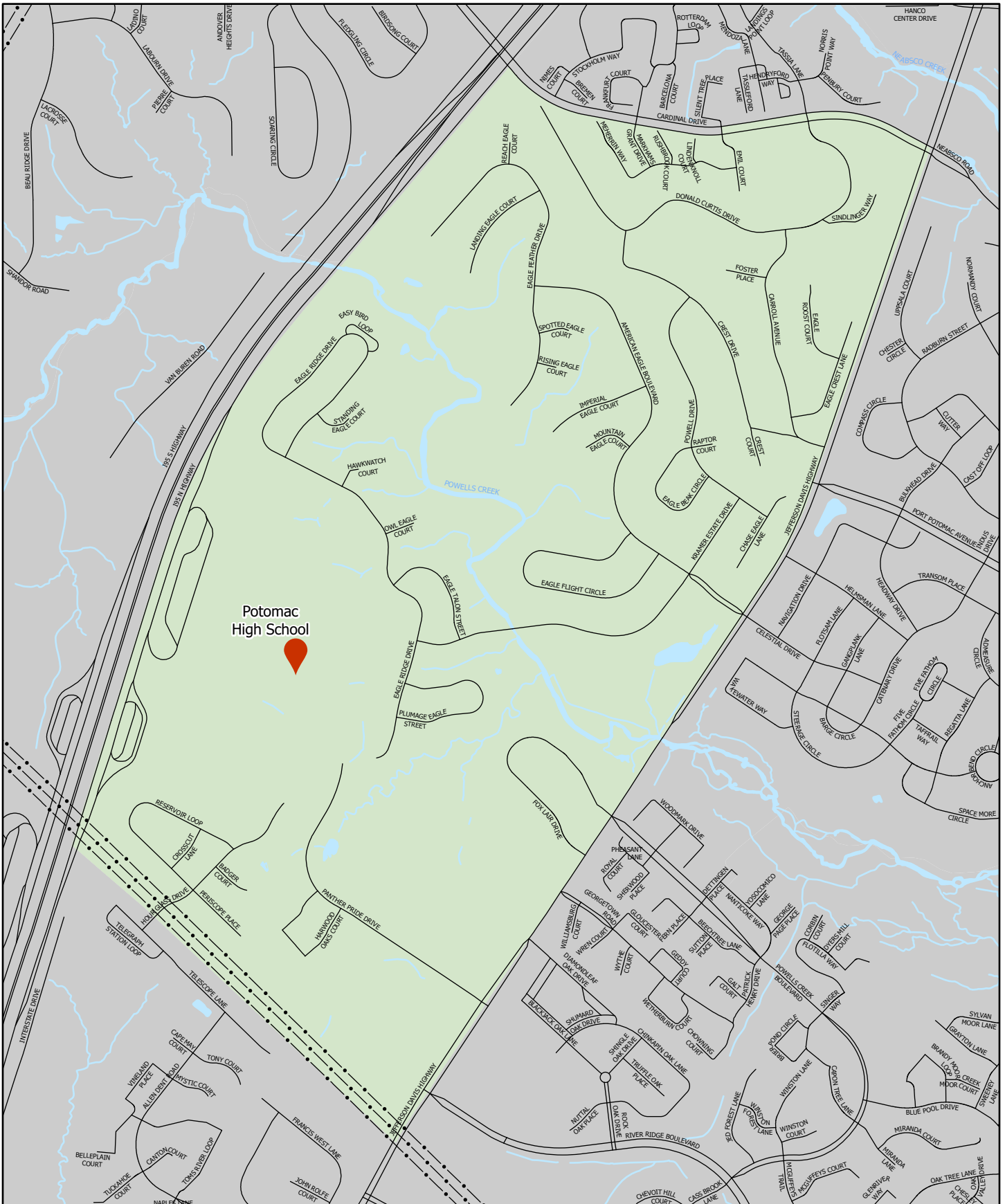


Location Map

Town of Dumfries Community Center  
 17757 Main Street  
 Dumfries, VA 22026



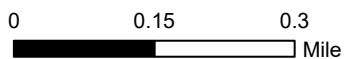
**PRINCE WILLIAM**  
 Geographic Information Systems



Potomac High School

**Precinct 302 - Potomac**

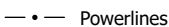
Potomac District



Polling Location



Water



Powerlines

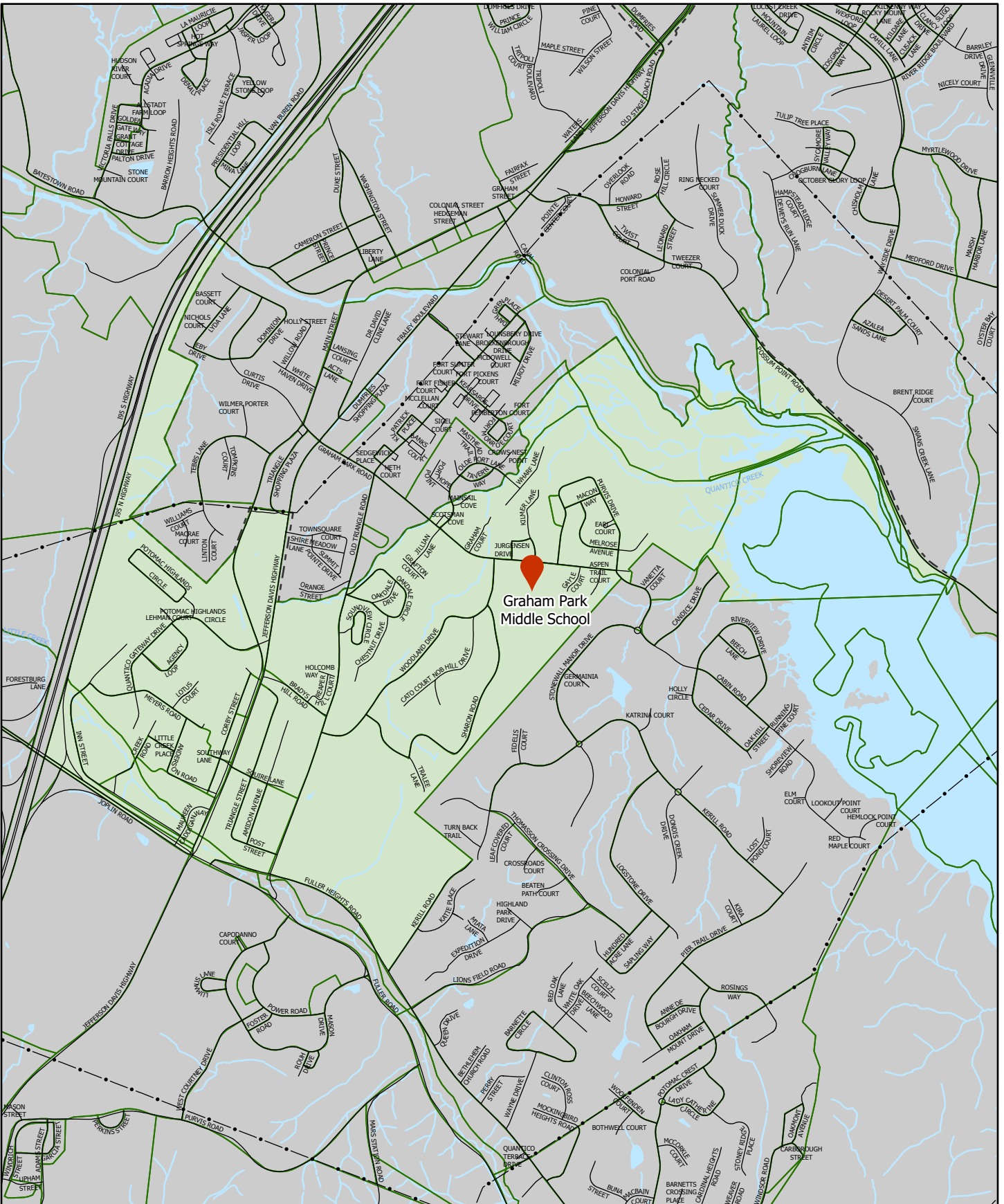


Location Map

Potomac High School  
 3401 Panther Pride Drive  
 Dumfries, VA 22026








**PRINCE WILLIAM**  
 Geographic Information Systems



### Precinct 303 - Graham Park

Potomac District



-  Polling Location
-  Water
-  Powerlines
-  Census Block Boundary

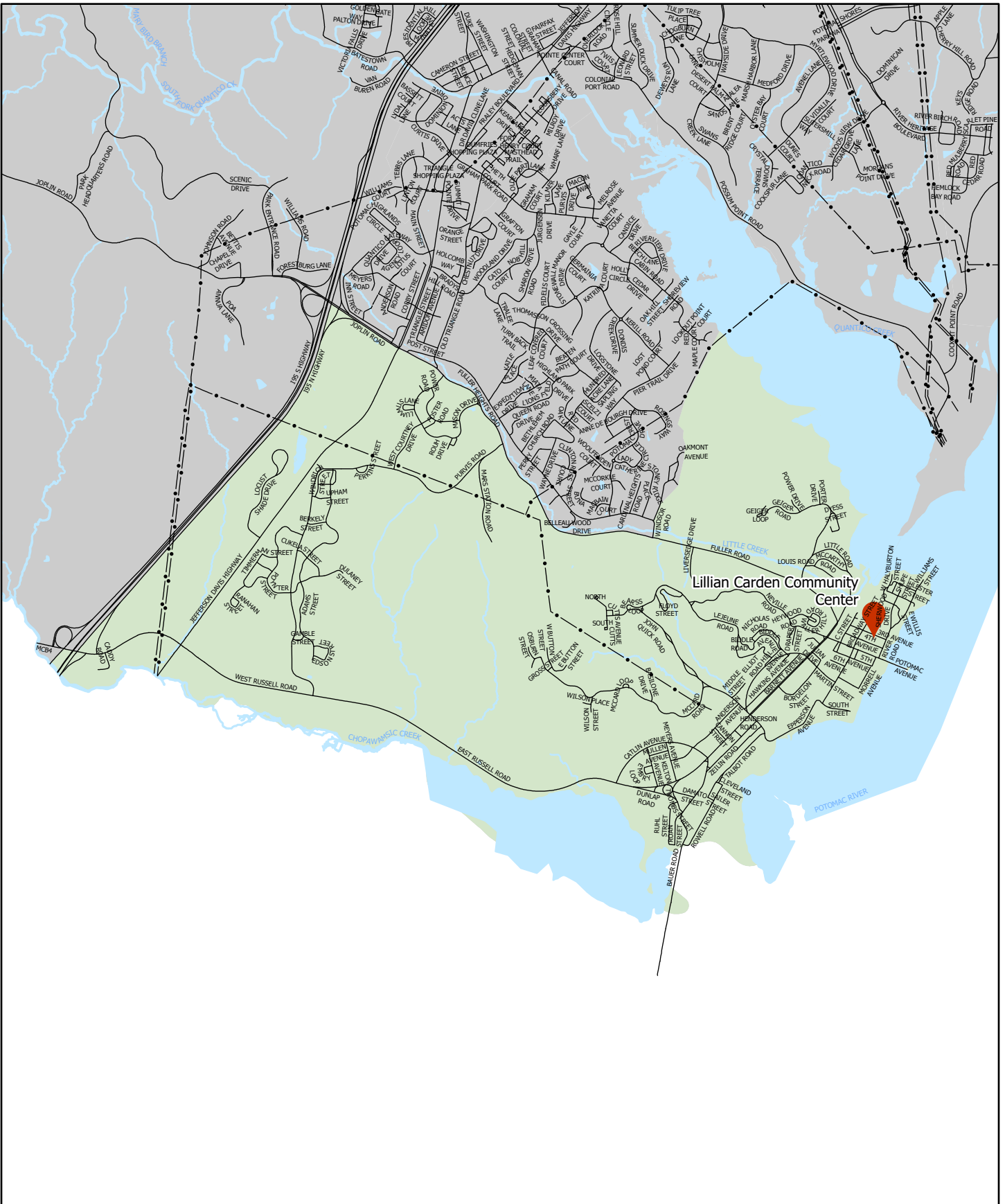


Location Map

Graham Park Middle School  
 3613 Graham Park Road  
 Triangle, VA 22172



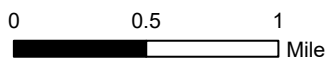
**PRINCE WILLIAM**  
 Geographic Information Systems



Lillian Carden Community Center  
 222 3RD Avenue

**Precinct 304 - Quantico**

Potomac District



Polling Location



Water



Powerlines

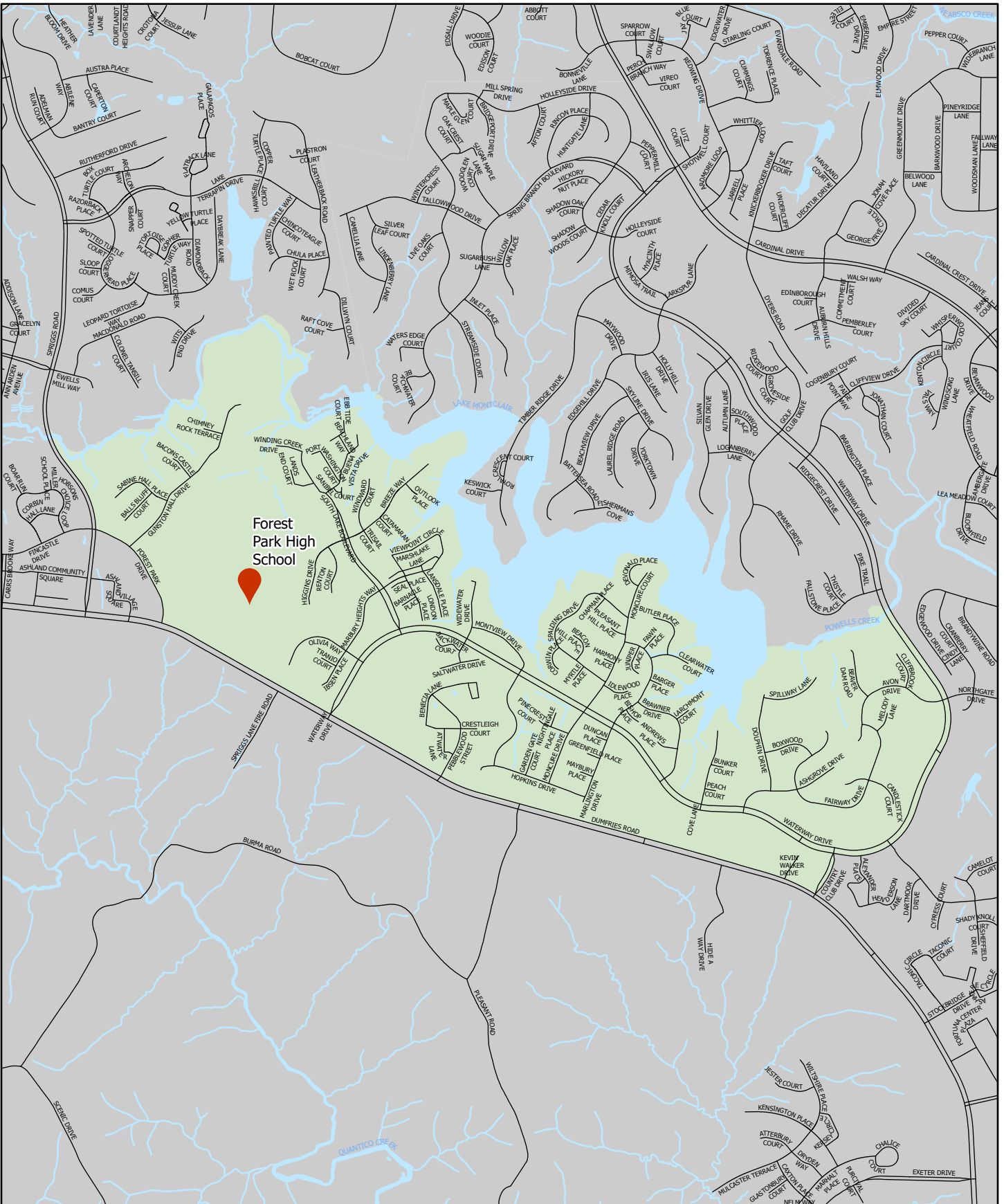


Location Map

Lillian Carden Community Center  
 222 3RD Avenue  
 Quantico, VA 22134




**PRINCE WILLIAM**  
 Geographic Information Systems



### Precinct 305 - Forest Park

Potomac District



Polling Location



Water



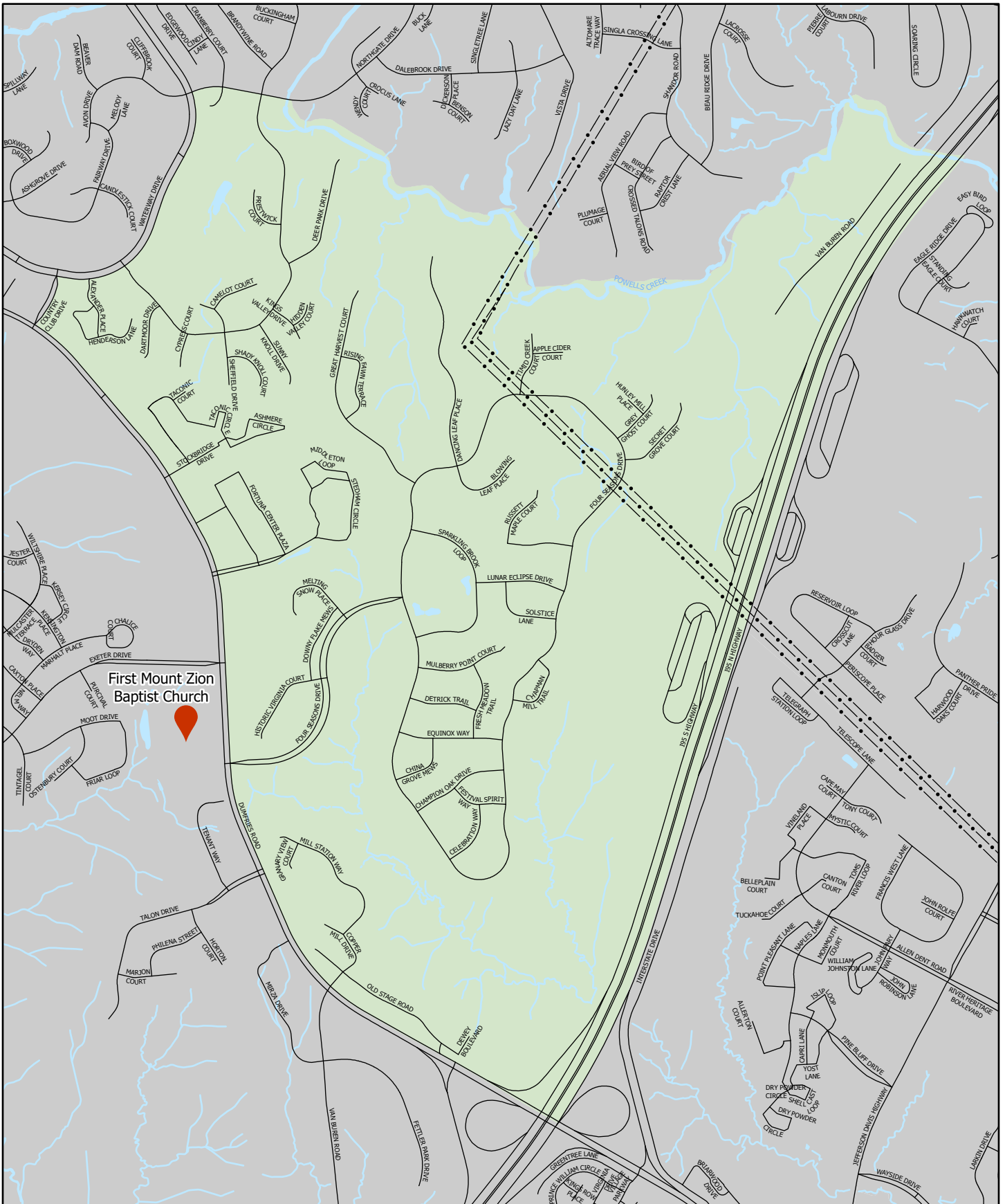
Location Map

Forest Park High School  
 15721 Forest Park Drive  
 Woodbridge, VA 22193




**PRINCE WILLIAM**  
 Geographic Information Systems





### Precinct 306 - Four Seasons

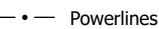
Potomac District



Polling Location



Water



Powerlines



Location Map

First Mount Zion Baptist Church  
 16622 Dumfries Road  
 Dumfries, VA 22025




**PRINCE WILLIAM**  
 Geographic Information Systems



Henderson Elementary School

**Precinct 307 - Henderson**

Potomac District



Polling Location



Water

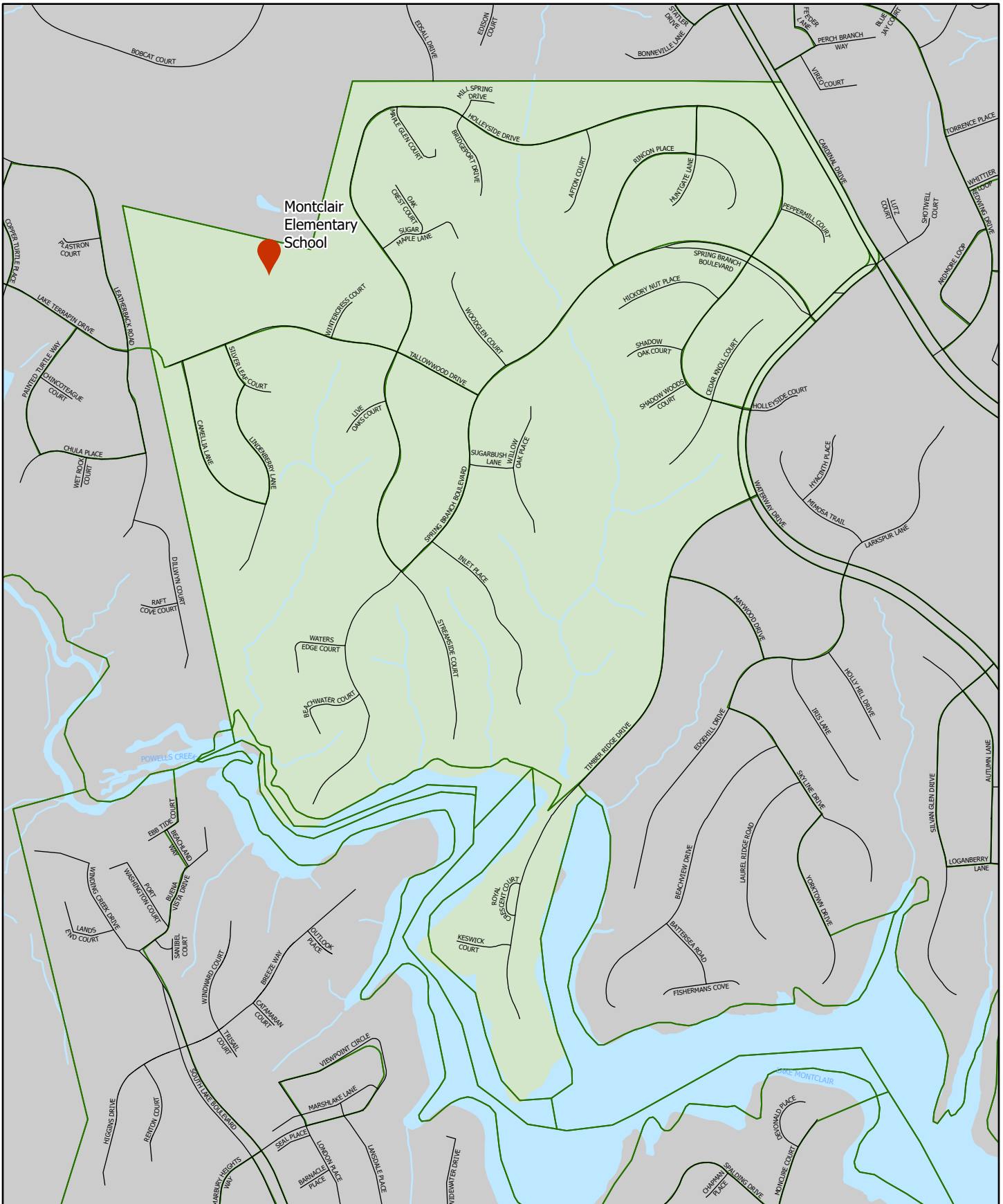


Location Map

Henderson Elementary School  
3799 Waterway Drive  
Dumfries, VA 22025



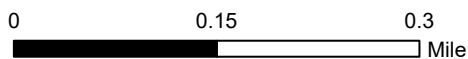
**PRINCE WILLIAM**  
Geographic Information Systems






Montclair  
Elementary  
School

**Precinct 308 - Montclair**

Potomac District



-  Polling Location
-  Water
-  Census Block Boundary

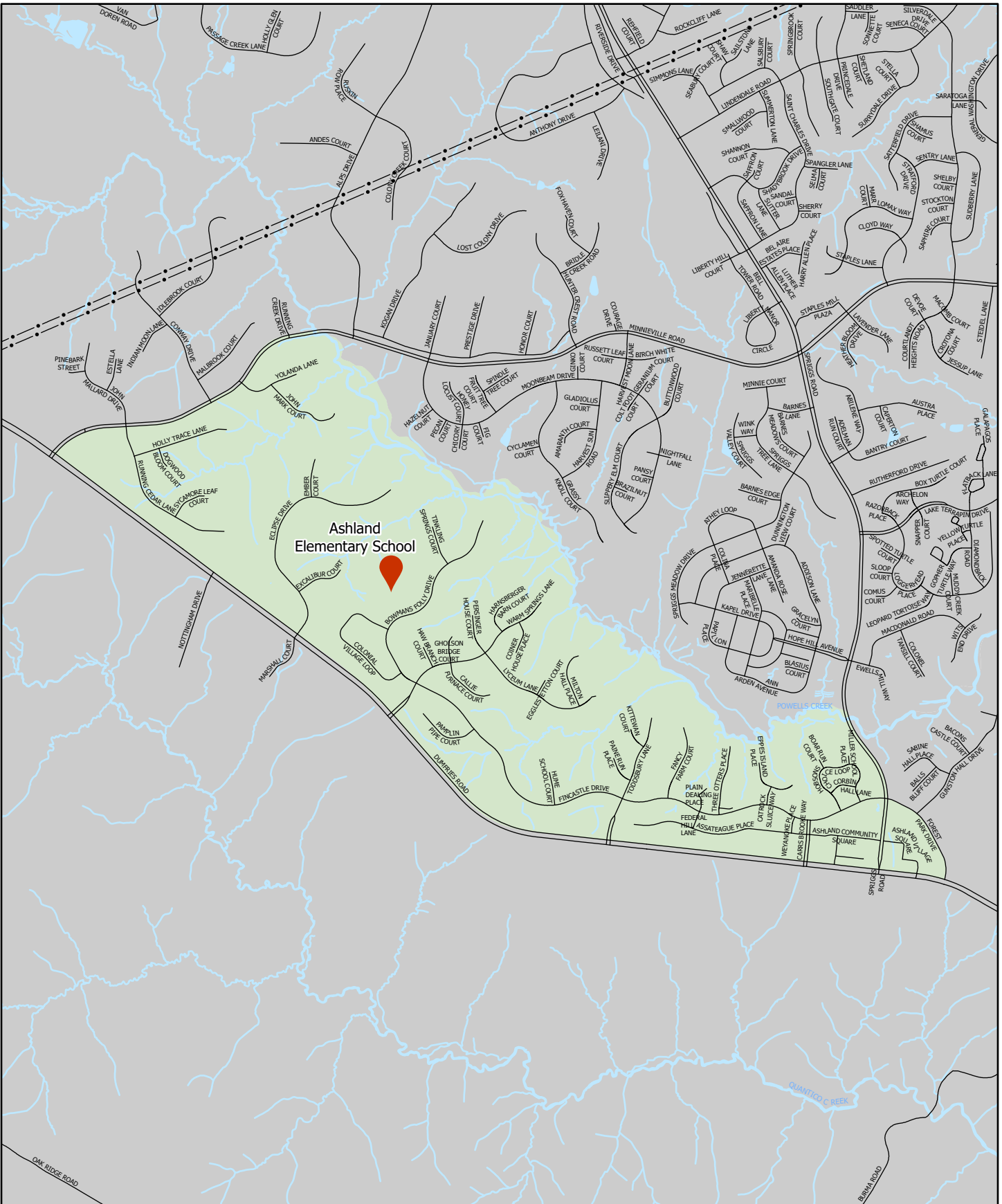


Location Map

Montclair Elementary School  
4920 Tallowood Drive  
Dumfries, VA 22025




**PRINCE WILLIAM**  
Geographic Information Systems



### Precinct 309 - Ashland

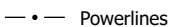
Potomac District



Polling Location



Water



Powerlines

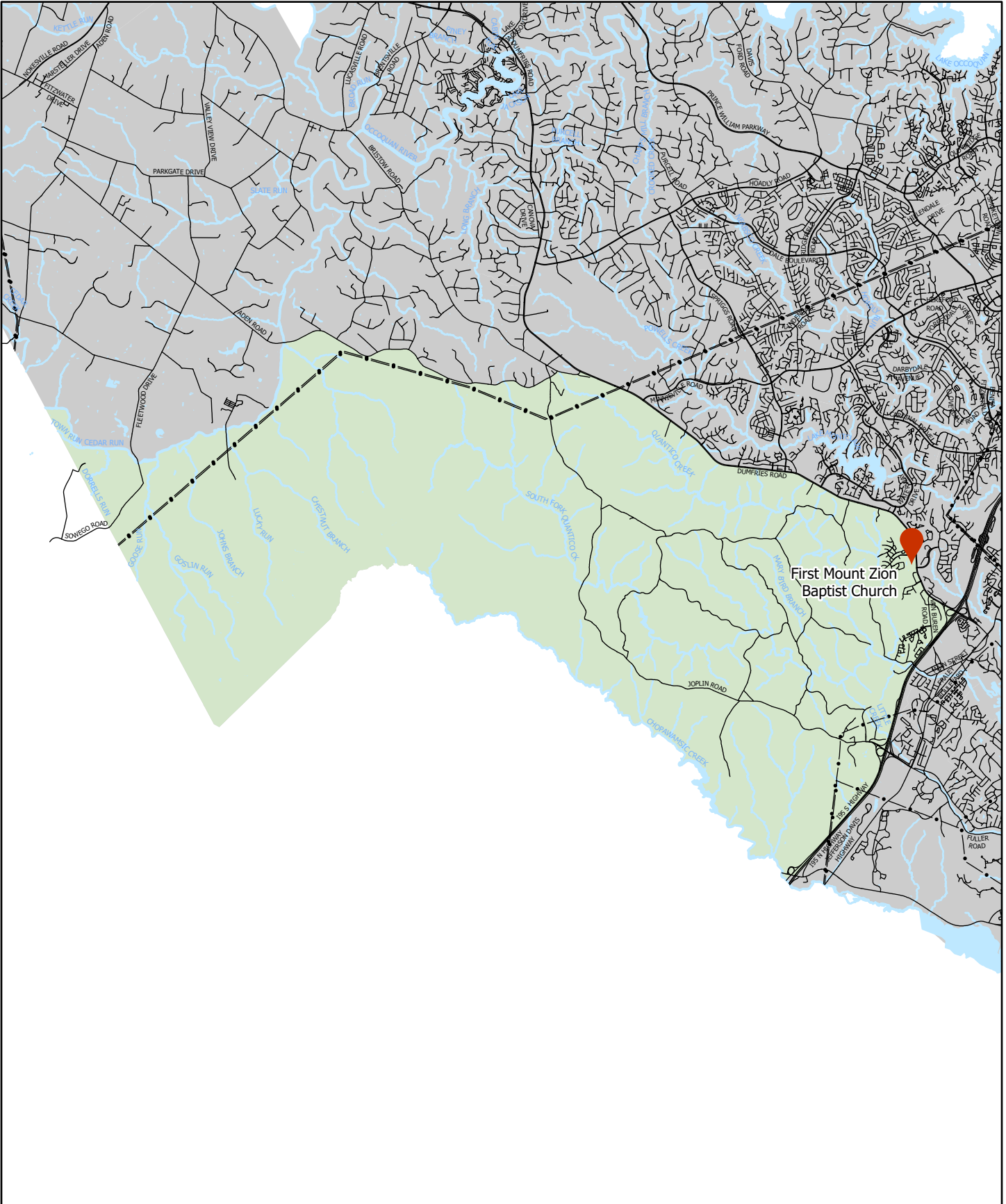


Location Map

Ashland Elementary School  
 15300 Bowmans Folly Drive  
 Manassas, VA 20112

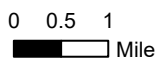


**PRINCE WILLIAM**  
 Geographic Information Systems



**Precinct 310 - PW Forest**

Potomac District



Polling Location



Water



Powerlines

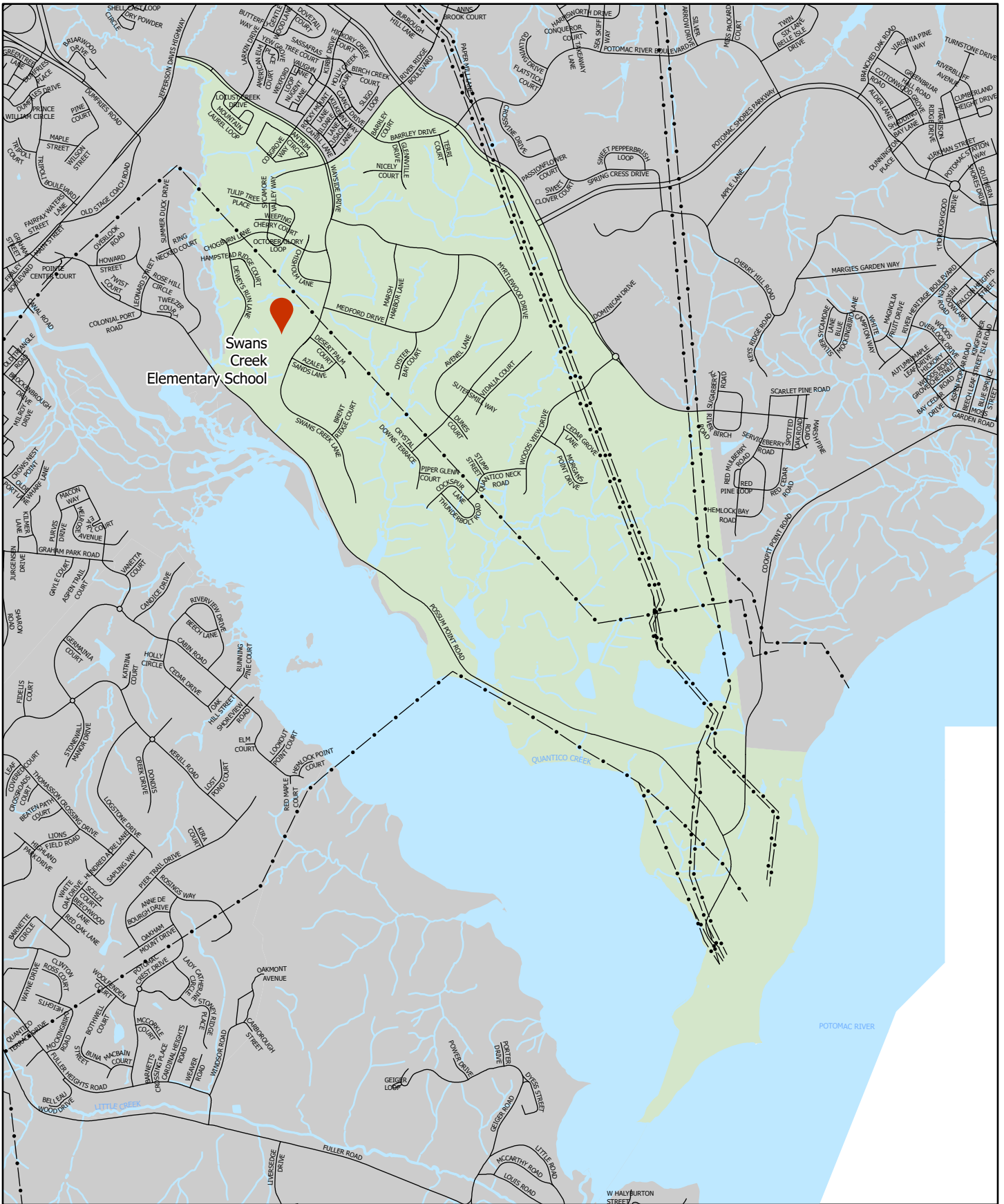


Location Map

First Mount Zion Baptist Church  
 16622 Dumfries Road  
 Dumfries, VA 22025




**PRINCE WILLIAM**  
 Geographic Information Systems



### Precinct 311 - Swans Creek

Potomac District



Polling Location



Water



Powerlines

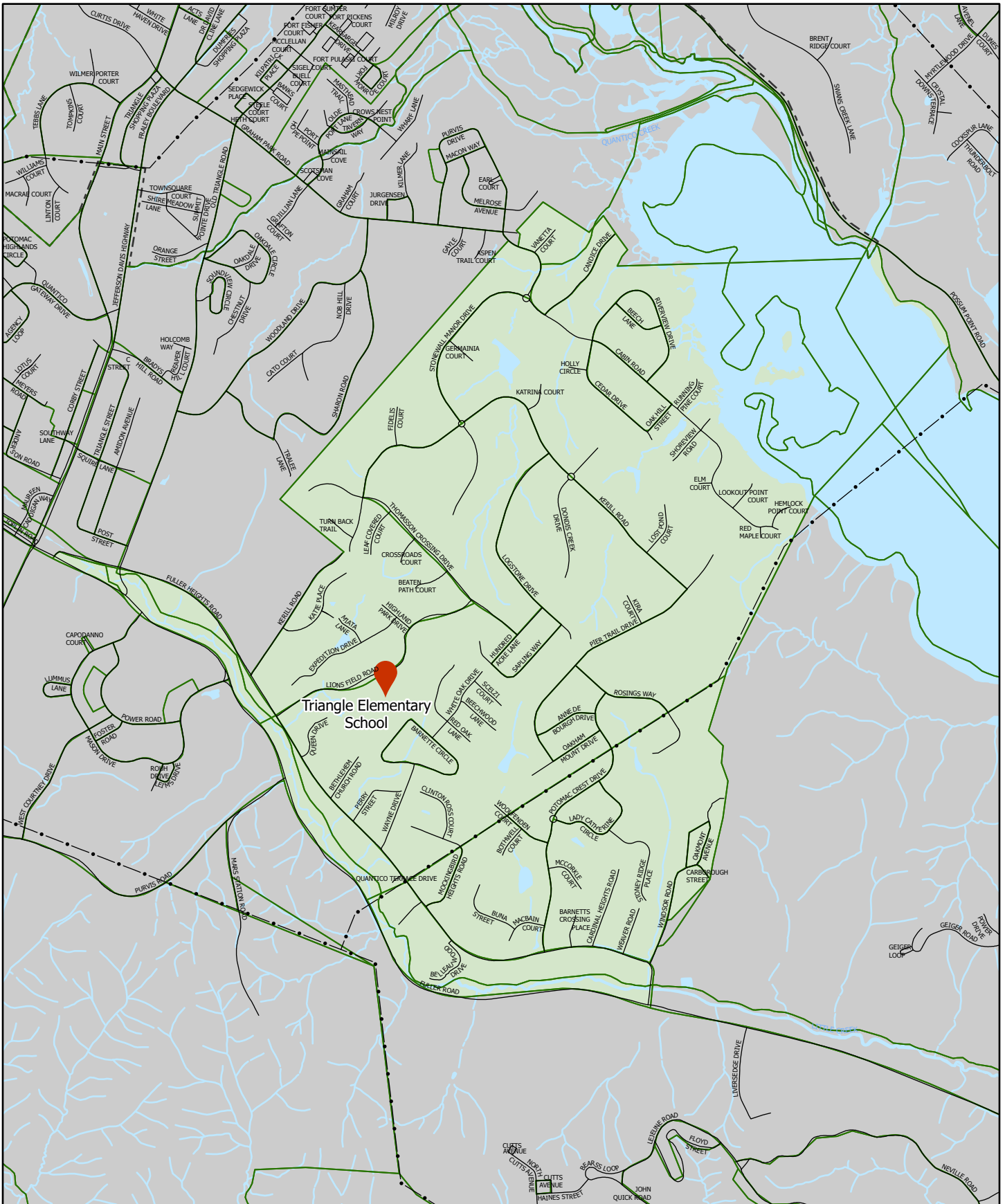


Location Map

Swans Creek Elementary School  
 17700 Wayside Drive  
 Dumfries, VA 22026








**PRINCE WILLIAM**  
 Geographic Information Systems



### Precinct 312 - Triangle

Potomac District



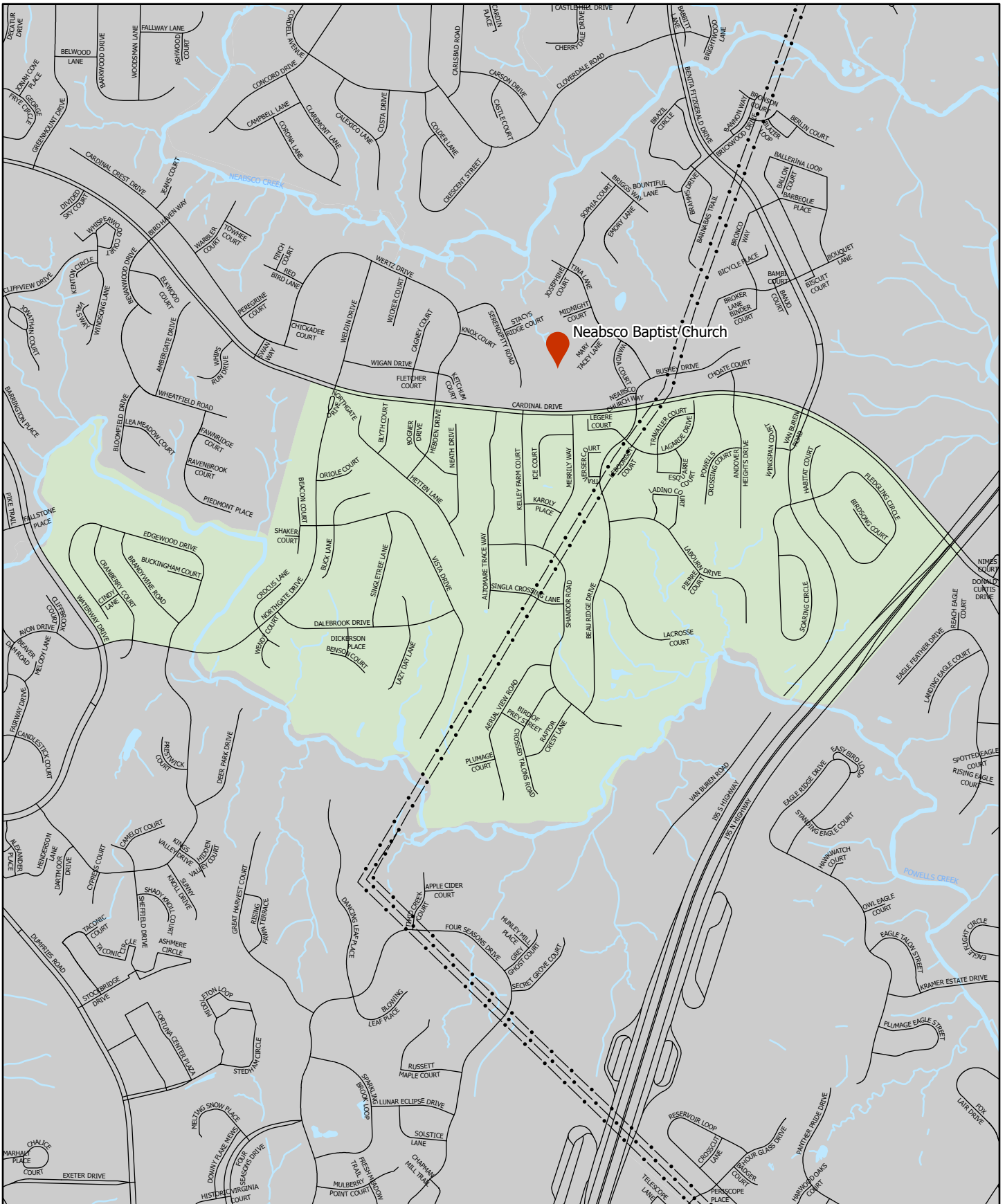
-  Polling Location
-  Water
-  Powerlines
-  Census Block Boundary



Triangle Elementary School  
 3615 Lions Field Road  
 Triangle, VA 22172




**PRINCE WILLIAM**  
 Geographic Information Systems



### Precinct 313 - Cardinal

Potomac District



Polling Location



Water



Powerlines



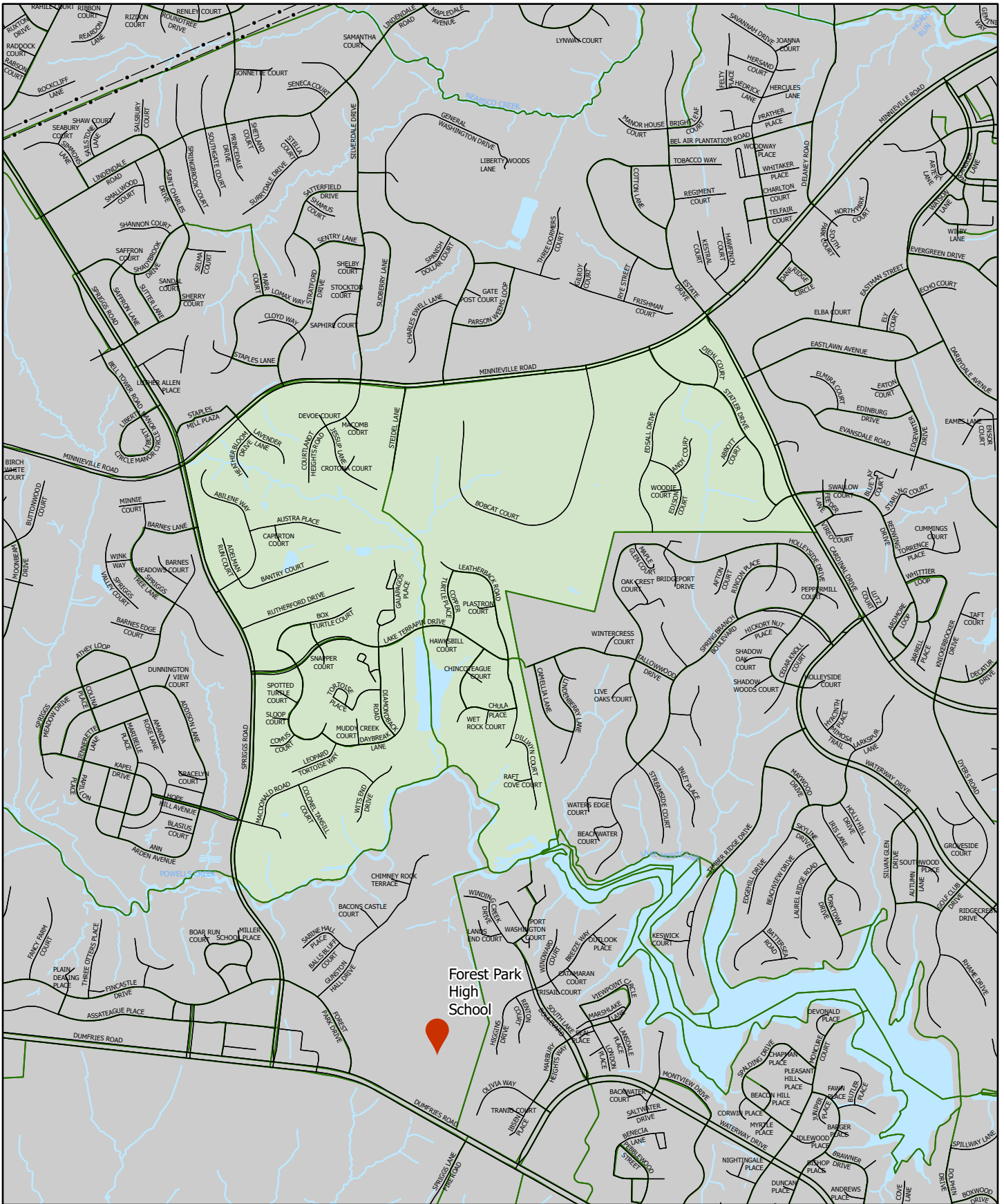
Location Map

Neabsco Baptist Church  
 15545 Cardinal Drive  
 Woodbridge, VA 22193



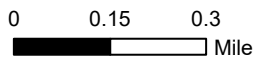
**PRINCE WILLIAM**  
 Geographic Information Systems








### Precinct 314 - Cabin Branch

Potomac District



-  Polling Location
-  Water
-  Census Block Boundary

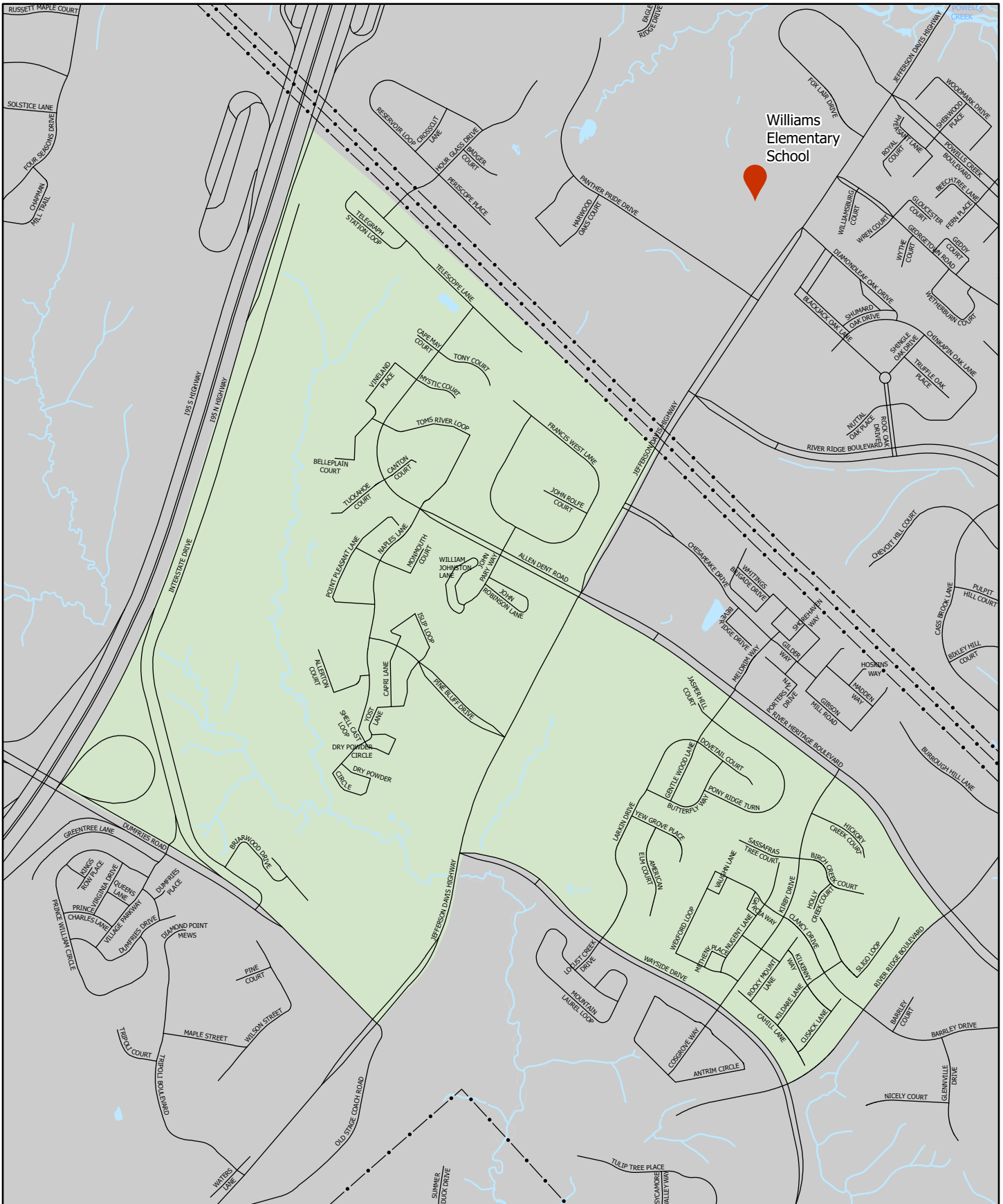


Location Map

Forest Park High School  
 15721 Forest Park Drive  
 Woodbridge, VA 22193




**PRINCE WILLIAM**  
 Geographic Information Systems



### Precinct 315 - Williams

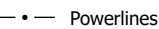
Potomac District



Polling Location



Water



Powerlines

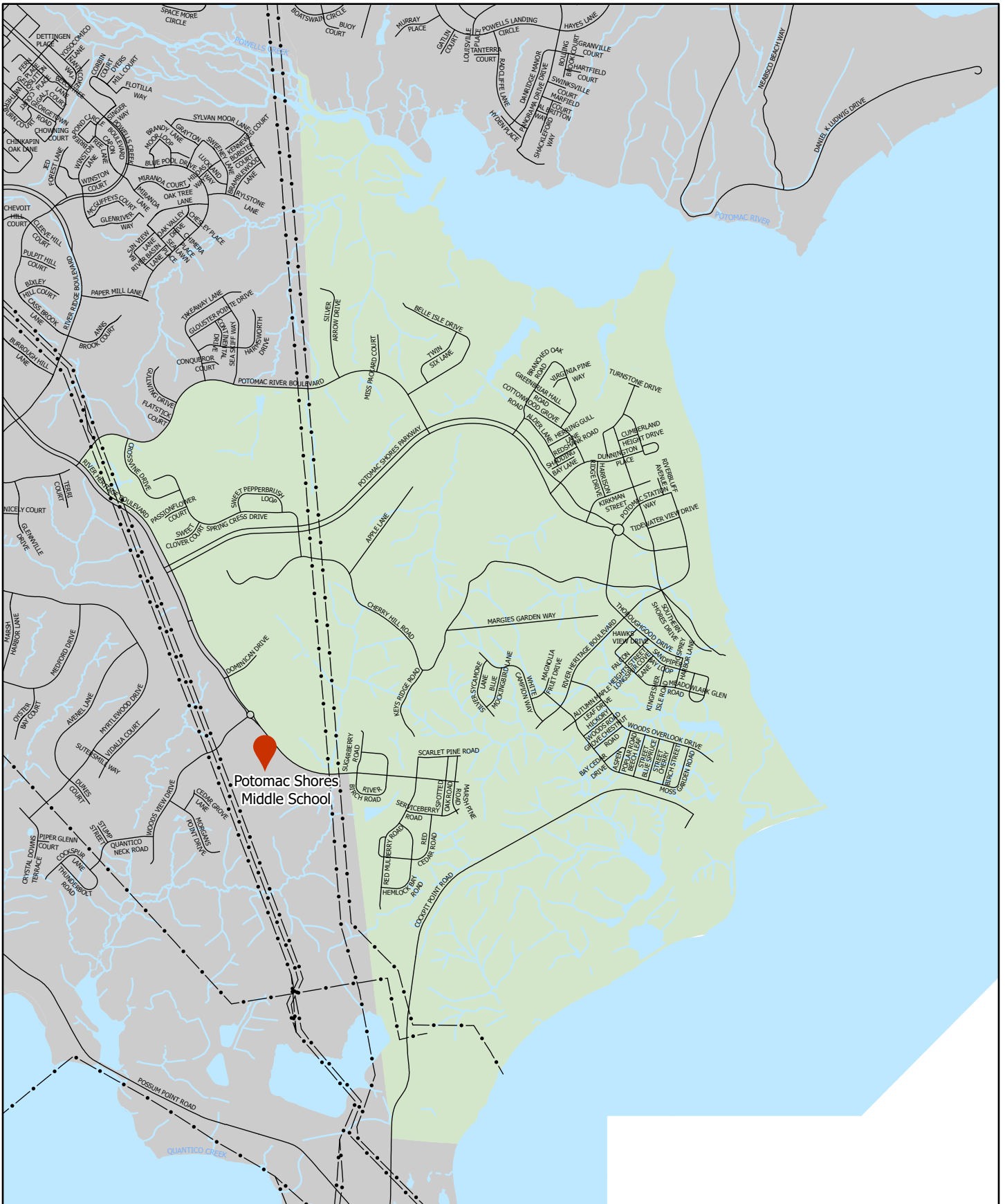


Location Map

Williams Elementary School  
 3100 Panther Pride Drive  
 Dumfries, VA 22026



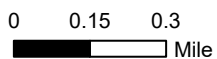
**PRINCE WILLIAM**  
 Geographic Information Systems



Potomac Shores Middle School

**Precinct 316 - Potomac Shores**

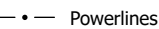
Potomac District



Polling Location



Water



Powerlines



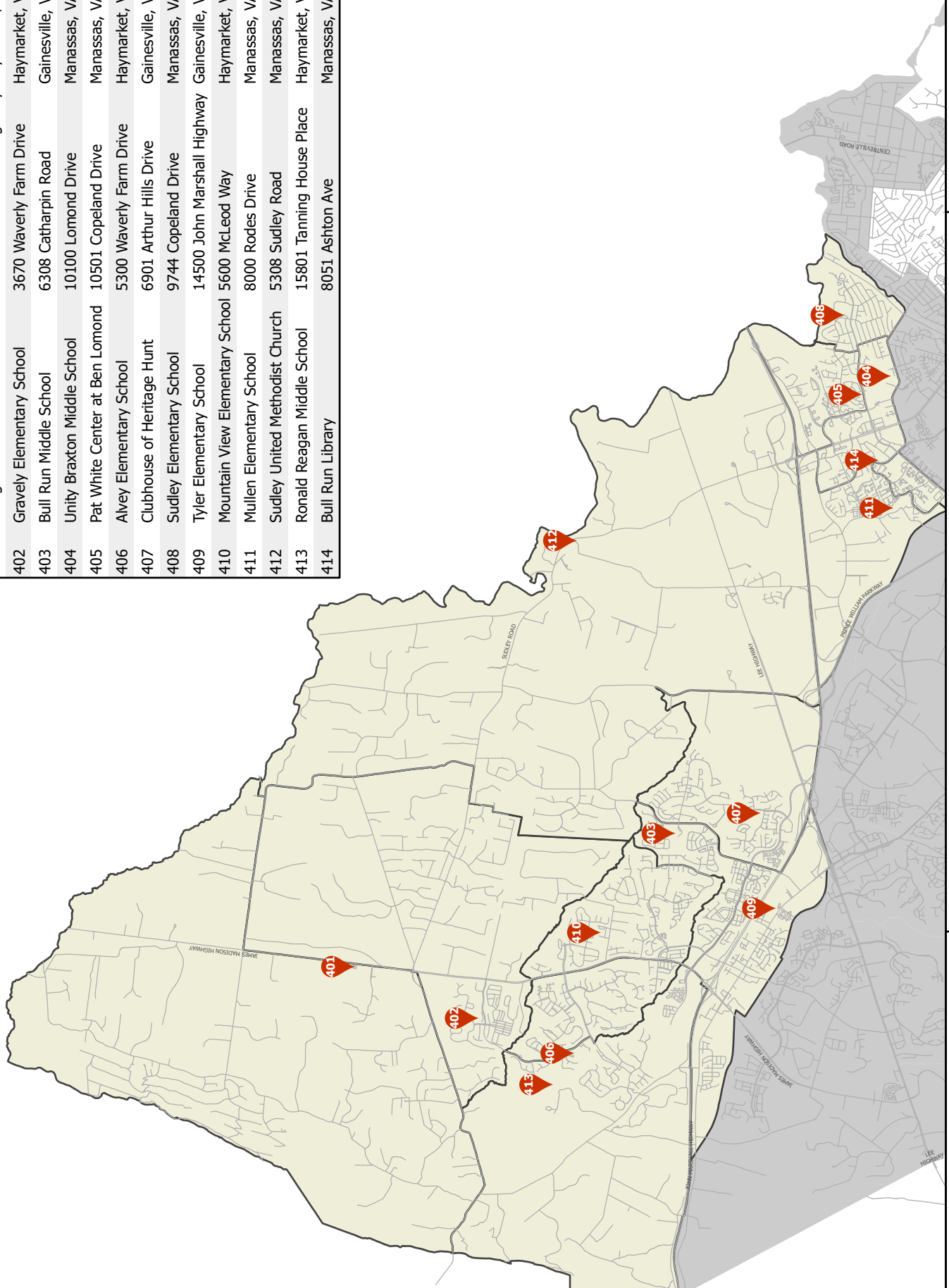
Location Map

Potomac Shores Middle School  
17851 Woods View Drive  
Dumfries, VA 22026




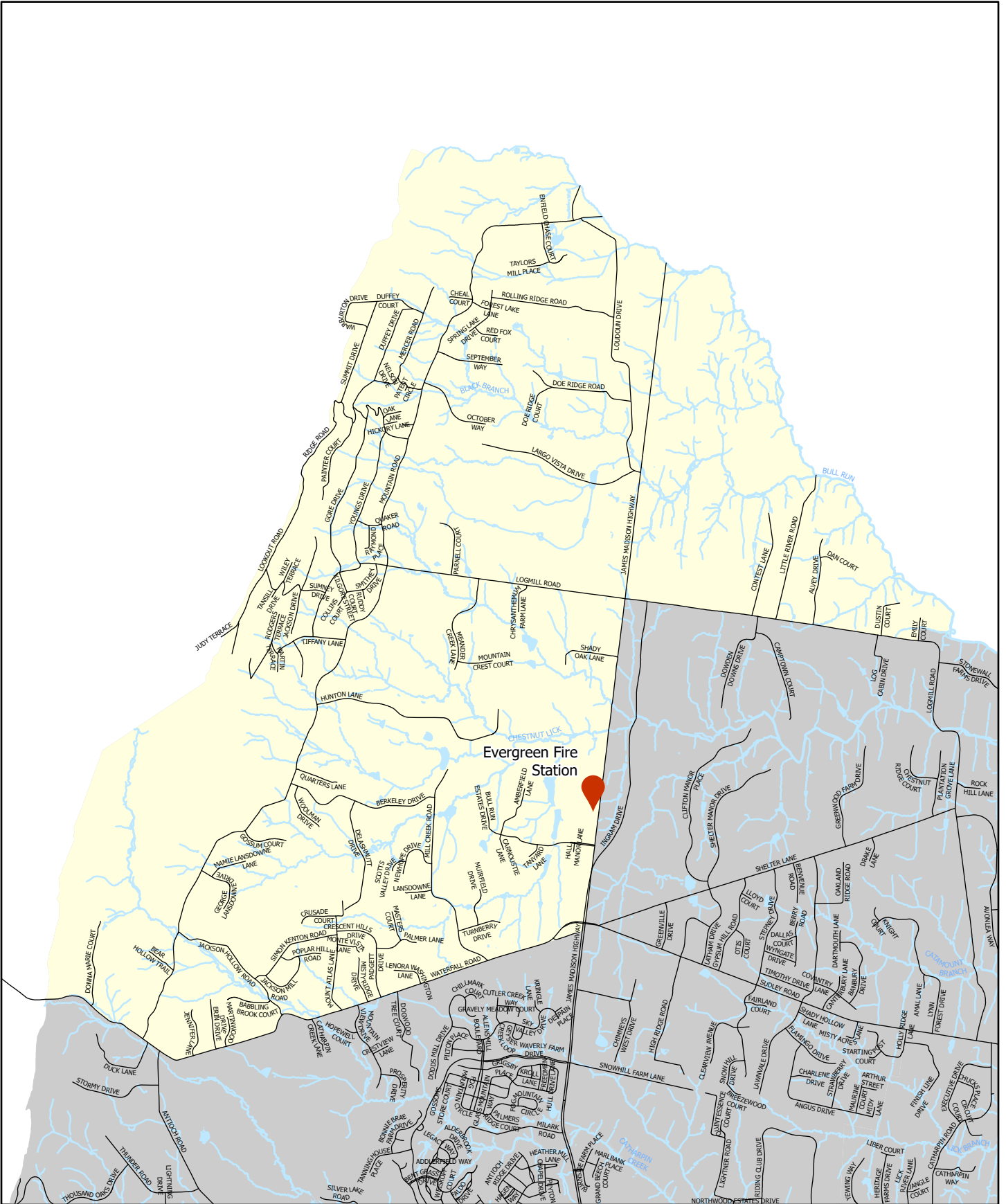
**PRINCE WILLIAM**  
Geographic Information Systems

NAME	ADDRESS	CITY	ZIP
401	Evergreen Fire Station 3510 James Madison Highway	Haymarket, VA	20169
402	Gravely Elementary School 3670 Waverly Farm Drive	Haymarket, VA	20169
403	Bull Run Middle School 6308 Catharpin Road	Gainesville, VA	20155
404	Unity Braxton Middle School 10100 Lomond Drive	Manassas, VA	20109
405	Pat White Center at Ben Lomond 10501 Copeland Drive	Manassas, VA	20109
406	Alvey Elementary School 5300 Waverly Farm Drive	Haymarket, VA	20169
407	Clubhouse of Heritage Hunt 6901 Arthur Hills Drive	Gainesville, VA	20155
408	Sudley Elementary School 9744 Copeland Drive	Manassas, VA	20109
409	Tyler Elementary School 14500 John Marshall Highway	Gainesville, VA	20155
410	Mountain View Elementary School 5600 McLeod Way	Haymarket, VA	20169
411	Mullen Elementary School 8000 Rodes Drive	Manassas, VA	20109
412	Sudley United Methodist Church 5308 Sudley Road	Manassas, VA	20109
413	Ronald Reagan Middle School 15801 Tanning House Place	Haymarket, VA	20169
414	Bull Run Library 8051 Ashton Ave	Manassas, VA	20109



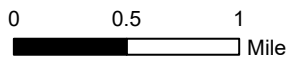
**Gainesville District**  
Voting Precincts and Polling Locations





### Precinct 401 - Evergreen

Gainesville District



Polling Location



Water

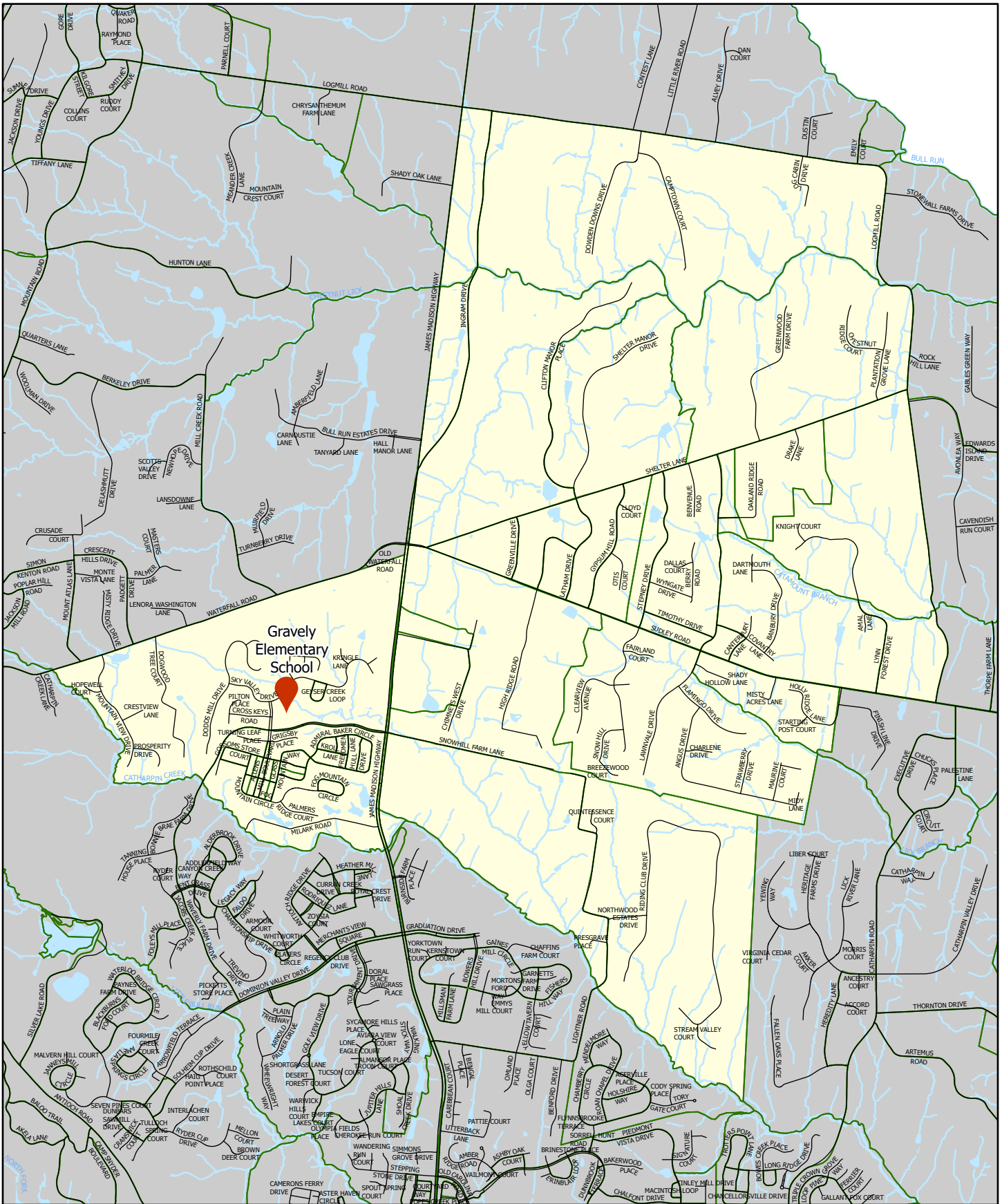


Location Map

Evergreen Fire Station  
 3510 James Madison Highway  
 Haymarket, VA 20169

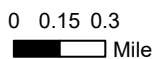





**PRINCE WILLIAM**  
 Geographic Information Systems

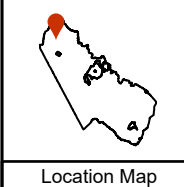


### Precinct 402 - Gravelly

Gainesville District



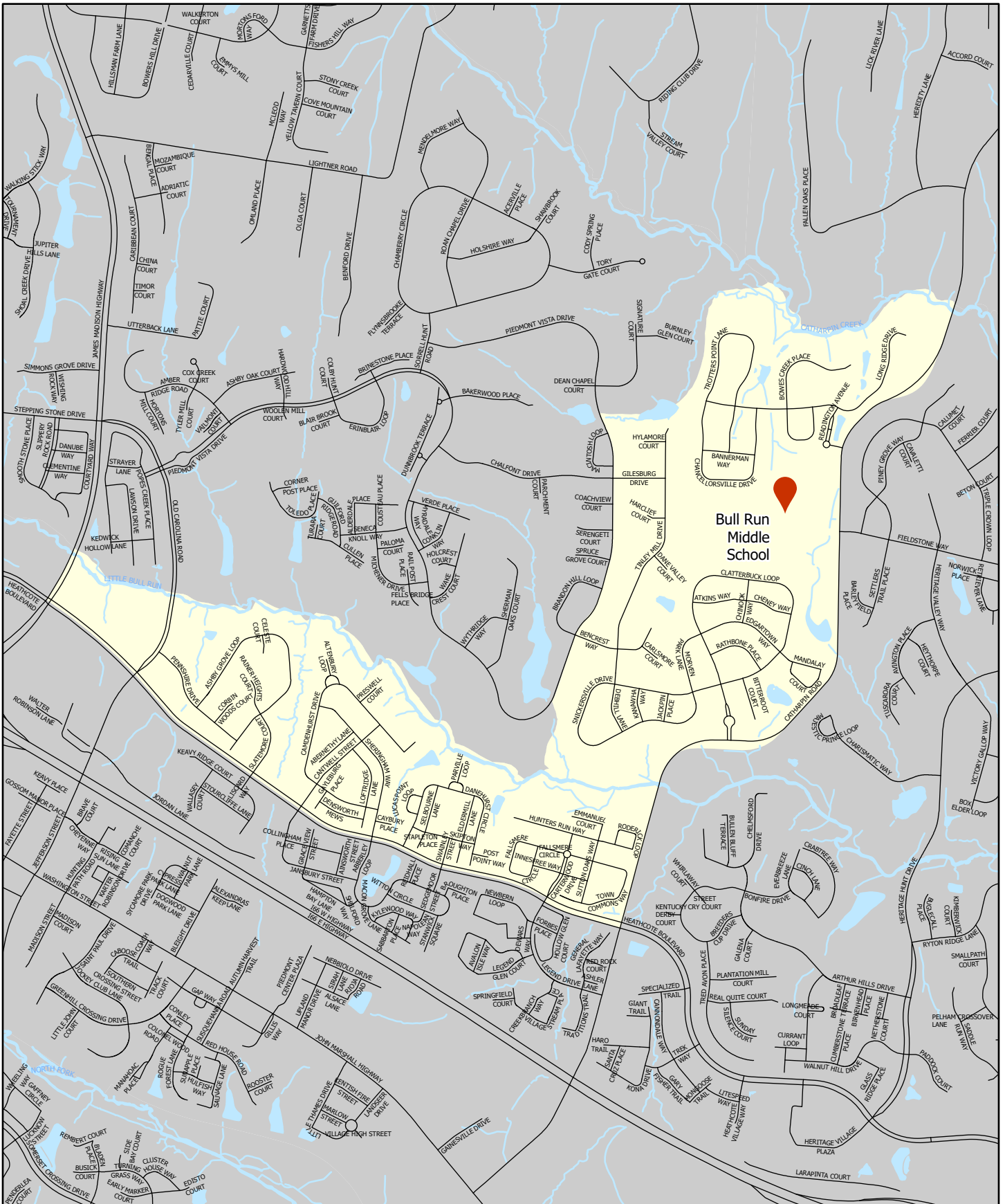
-  Polling Location
-  Water
-  Census Block Boundary



Gravelly Elementary School  
 3670 Waverly Farm Drive  
 Haymarket, VA 20169






**PRINCE WILLIAM**  
 Geographic Information Systems



**Bull Run Middle School**

**Precinct 403 - Bull Run**  
Gainesville District



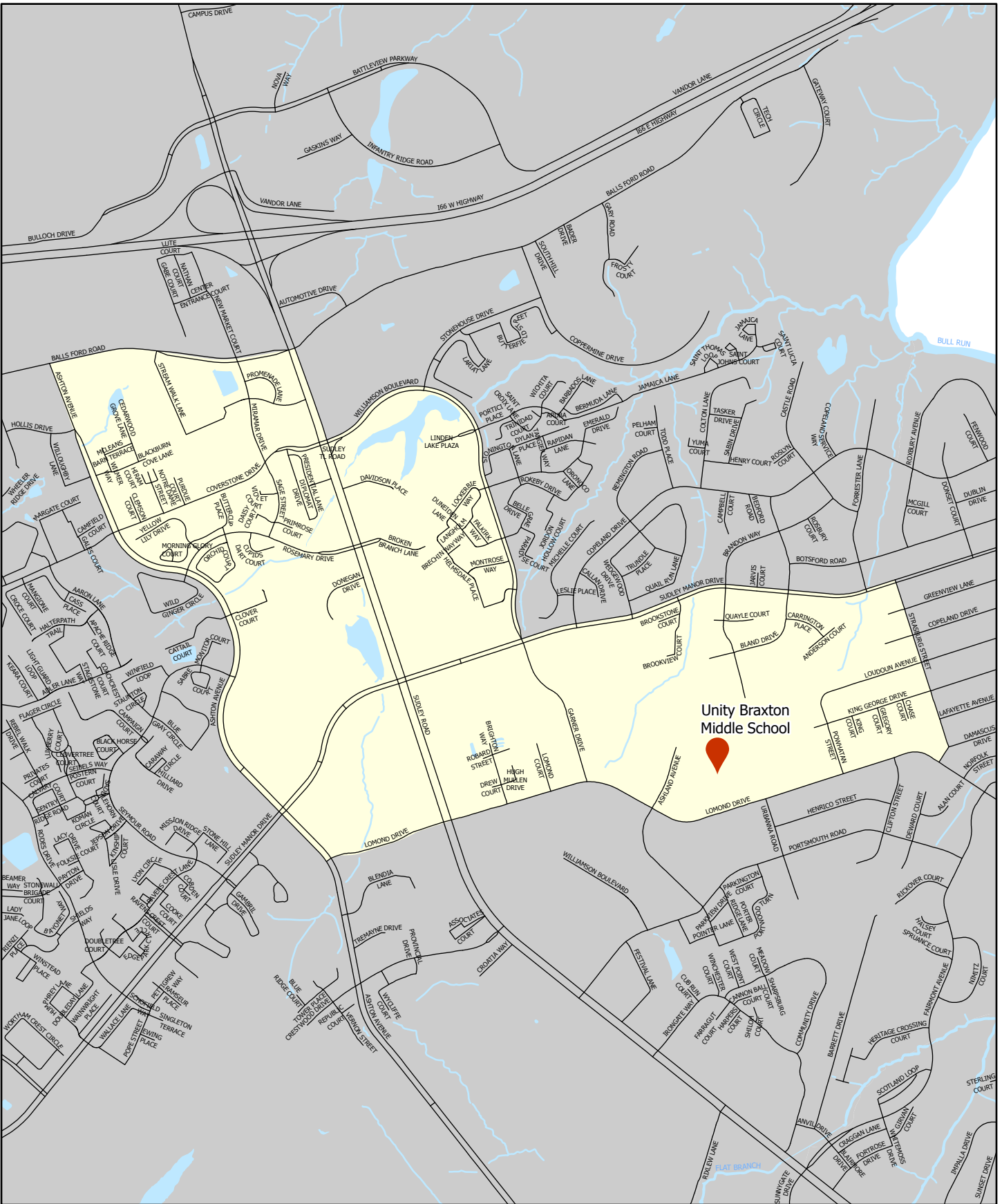
-  Polling Location
-  Water



**Bull Run Middle School**  
6308 Catharpin Road  
Gainesville, VA 20155



**PRINCE WILLIAM**  
Geographic Information Systems

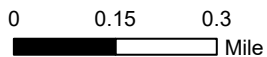


Unity Braxton  
Middle School



**Precinct 404 - Unity Braxton**

Gainesville District



Polling Location



Water



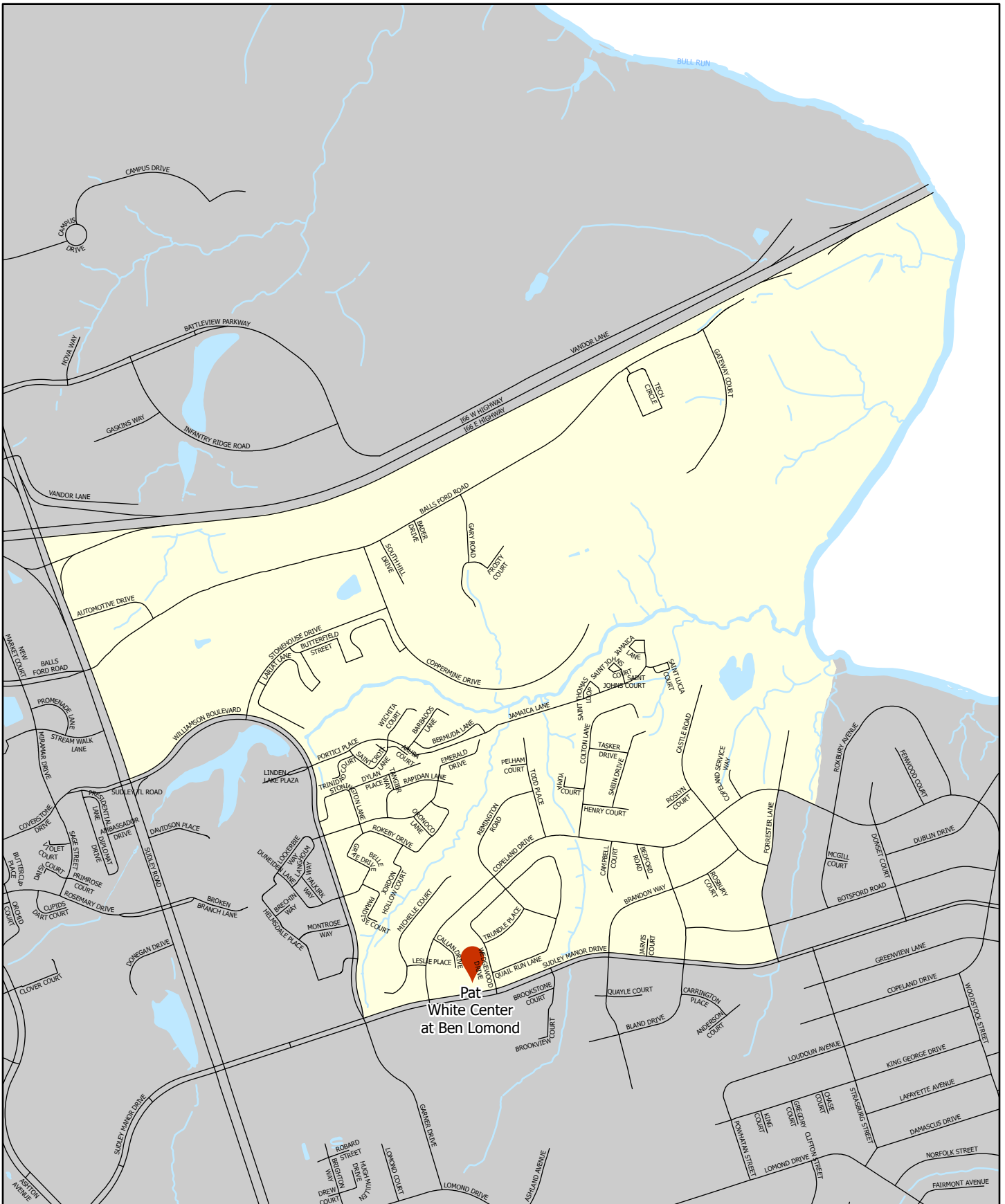
Location Map

Unity Braxton Middle School  
10100 Lomond Drive  
Manassas, VA 20109



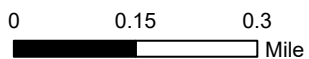
**PRINCE WILLIAM**  
Geographic Information Systems





**Precinct 405 - Ben Lomond**

Gainesville District



Polling Location



Water

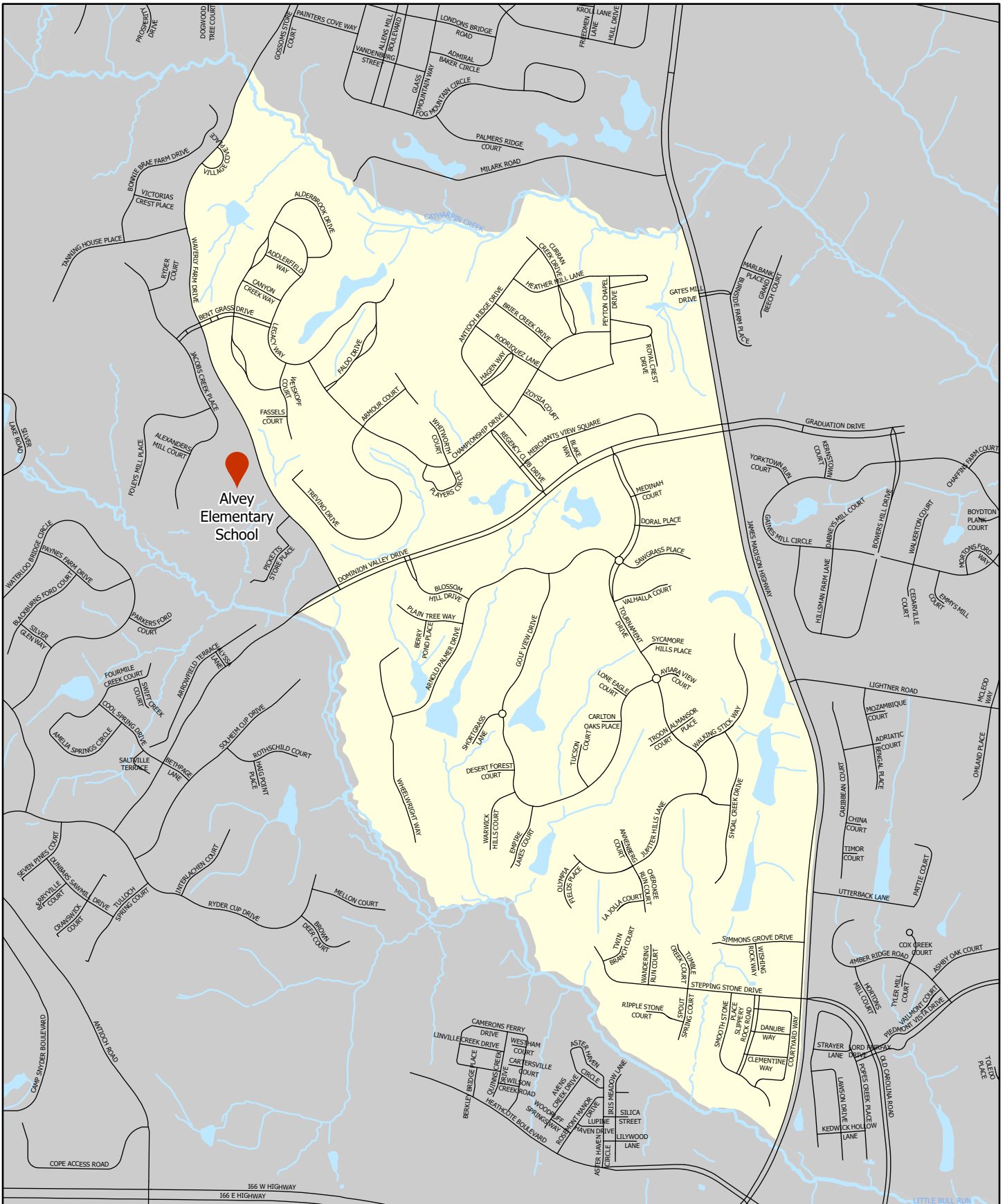


Location Map

Pat White Center at Ben Lomond  
 10501 Copeland Drive  
 Manassas, VA 20109




**PRINCE WILLIAM**  
 Geographic Information Systems



Alvey  
Elementary  
School

**Precinct 406 - Alvey**

Gainesville District



Polling Location



Water

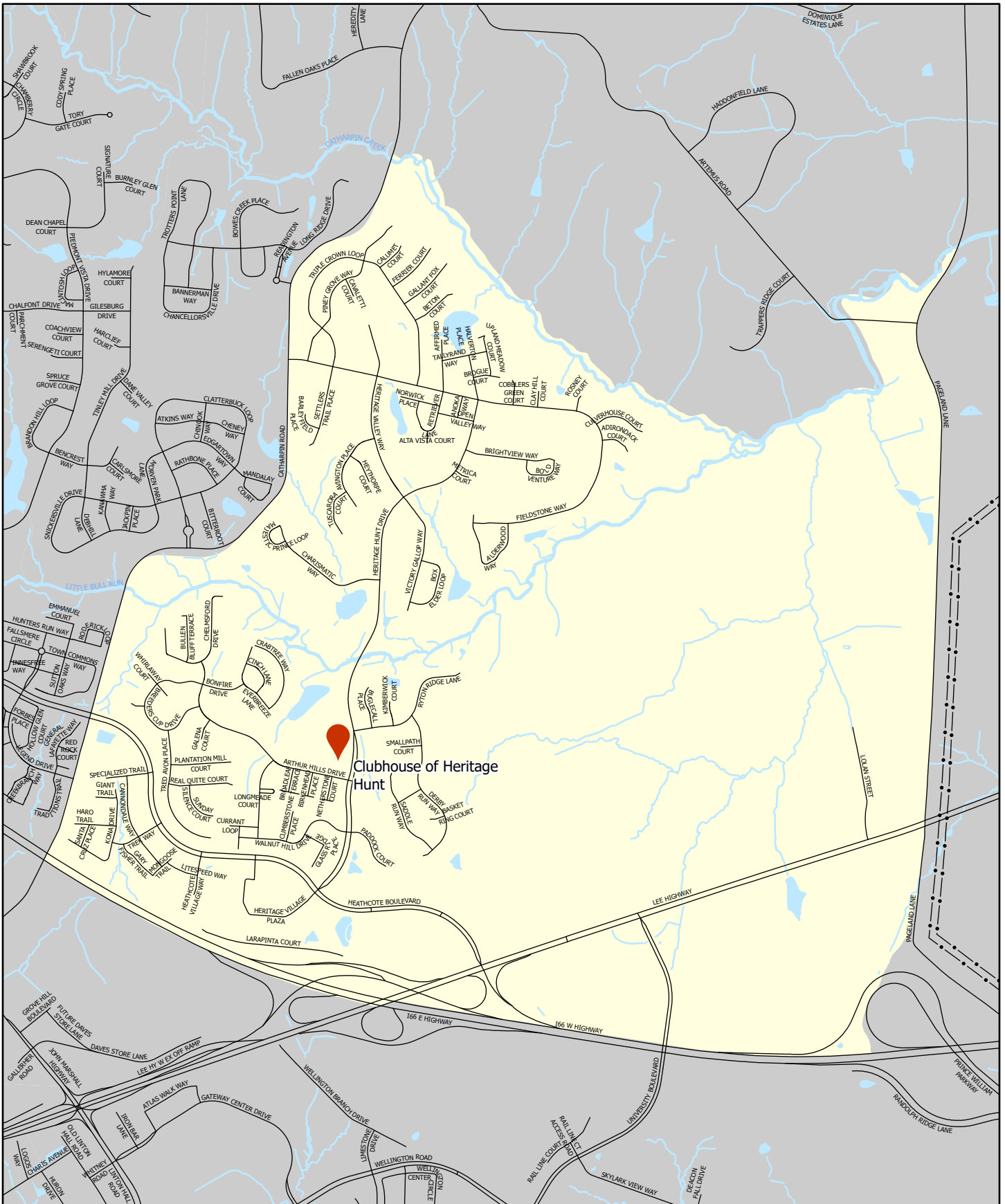


Location Map

Alvey Elementary School  
5300 Waverly Farm Drive  
Haymarket, VA 20169




**PRINCE WILLIAM**  
Geographic Information Systems



**Precinct 407 - Heritage Hunt**

Gainesville District



Polling Location



Water



Powerlines



Location Map


Clubhouse of Heritage Hunt  
6901 Arthur Hills Drive  
Gainesville, VA 20155



**PRINCE WILLIAM**  
Geographic Information Systems



**Precinct 408 - Sudley**  
Gainesville District



Polling Location



Water

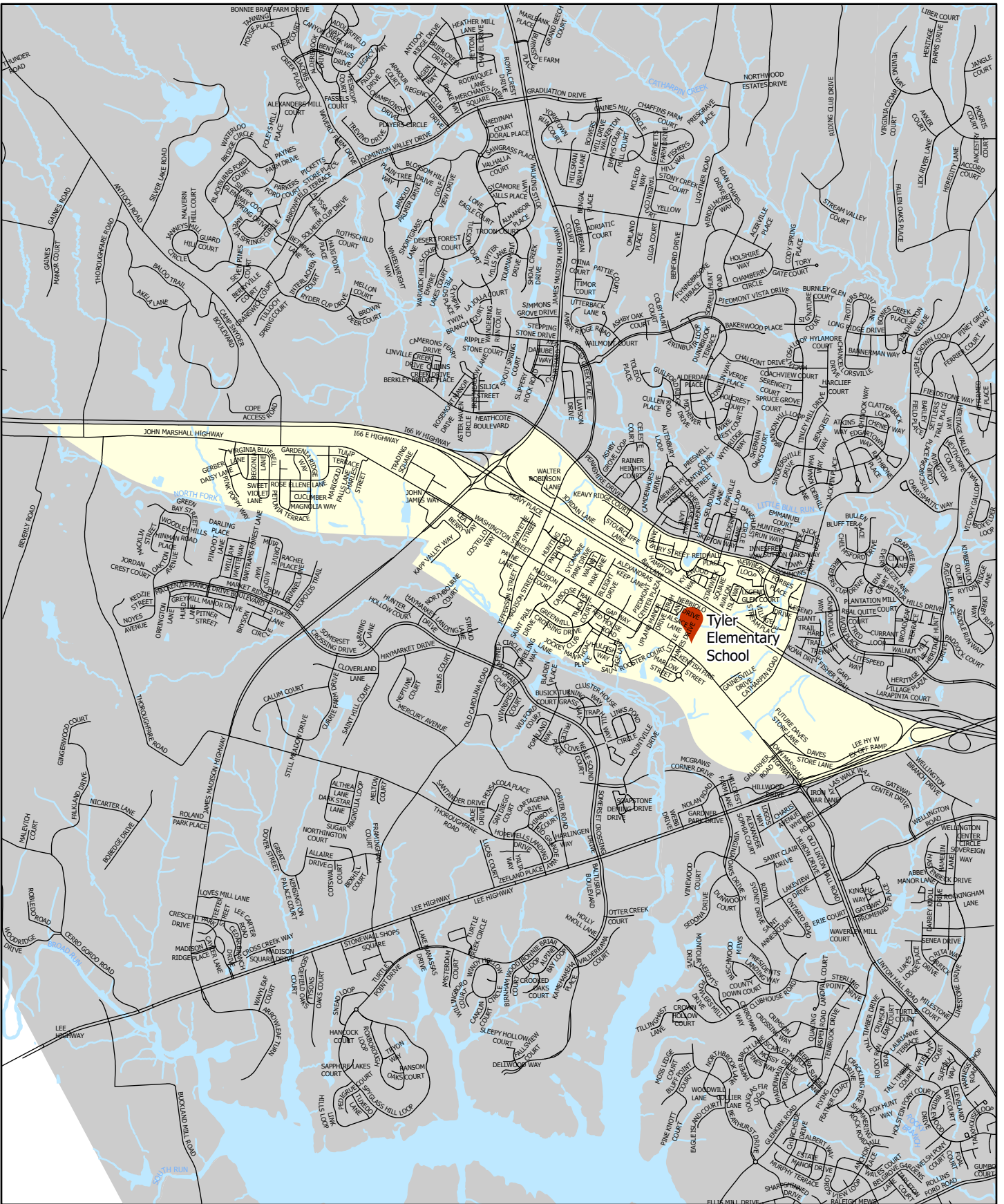


Location Map

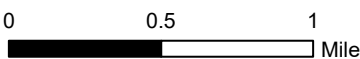
Sudley Elementary School  
9744 Copeland Drive  
Manassas, VA 20109



**PRINCE WILLIAM**  
Geographic Information Systems



**Precinct 409 - Tyler**  
Gainesville District



Polling Location



Water

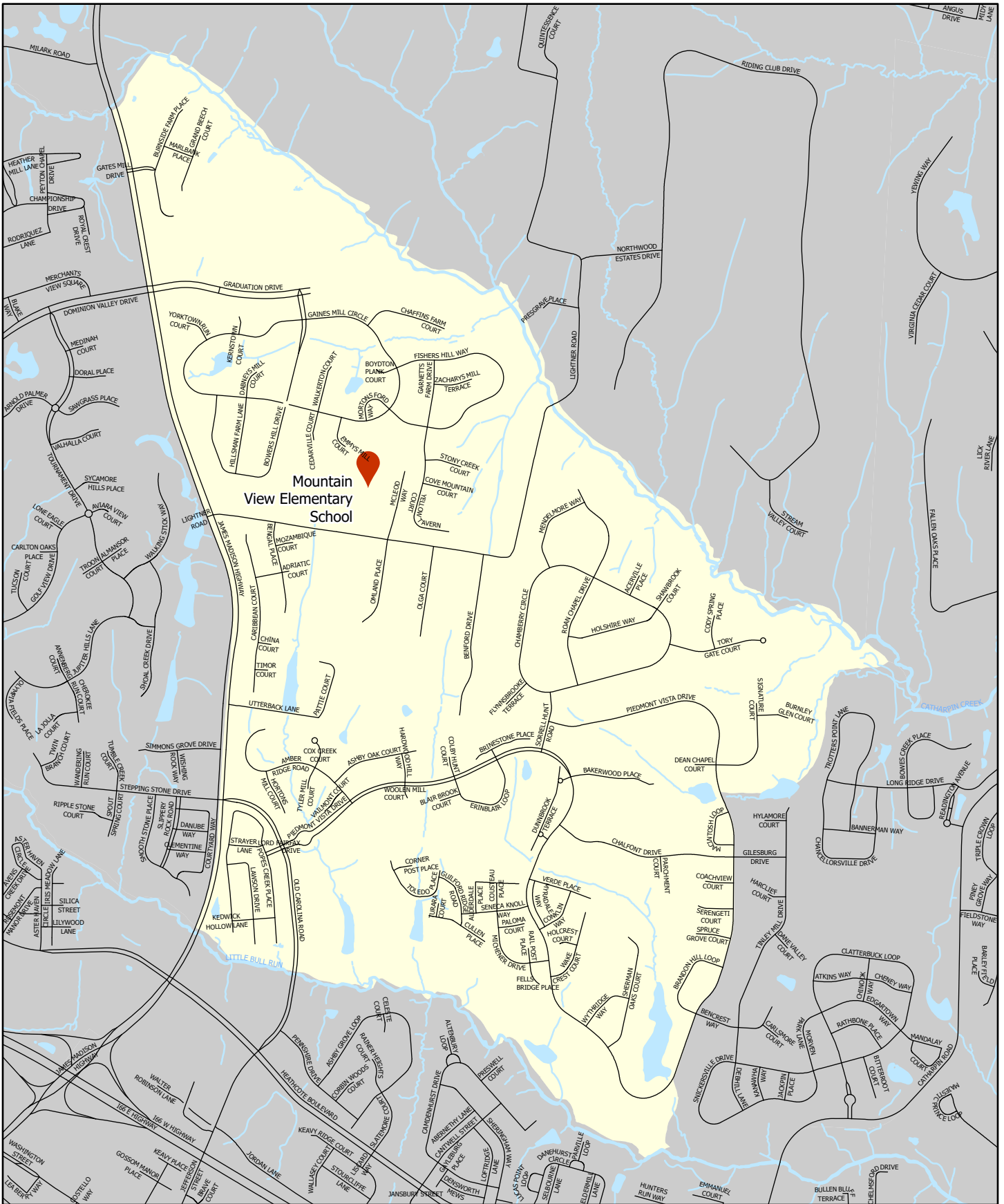


Location Map

Tyler Elementary School  
14500 John Marshall Highway  
Gainesville, VA 20155




**PRINCE WILLIAM**  
Geographic Information Systems



Mountain View Elementary School  
 5600 McLeod Way  
 Haymarket, VA 20169

**Precinct 410 - Mountain View**

Gainesville District



Polling Location



Water

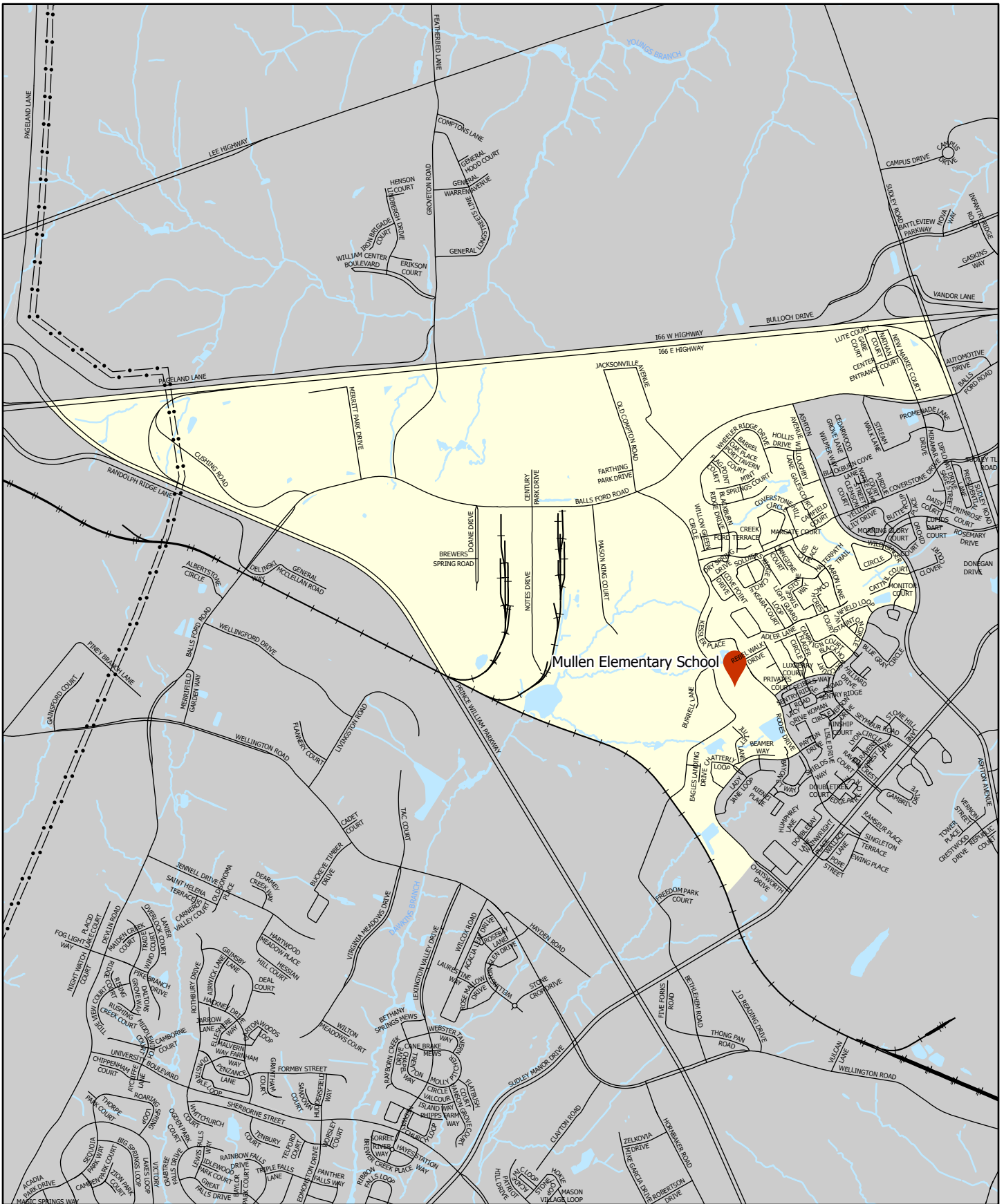


Location Map

Mountain View Elementary School  
 5600 McLeod Way  
 Haymarket, VA 20169



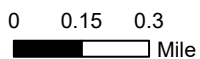
**PRINCE WILLIAM**  
 Geographic Information Systems







Mullen Elementary School

**Precinct 411 - Mullen**

Gainesville District



-  Polling Location
-  Water
-  Powerlines
-  Railroad

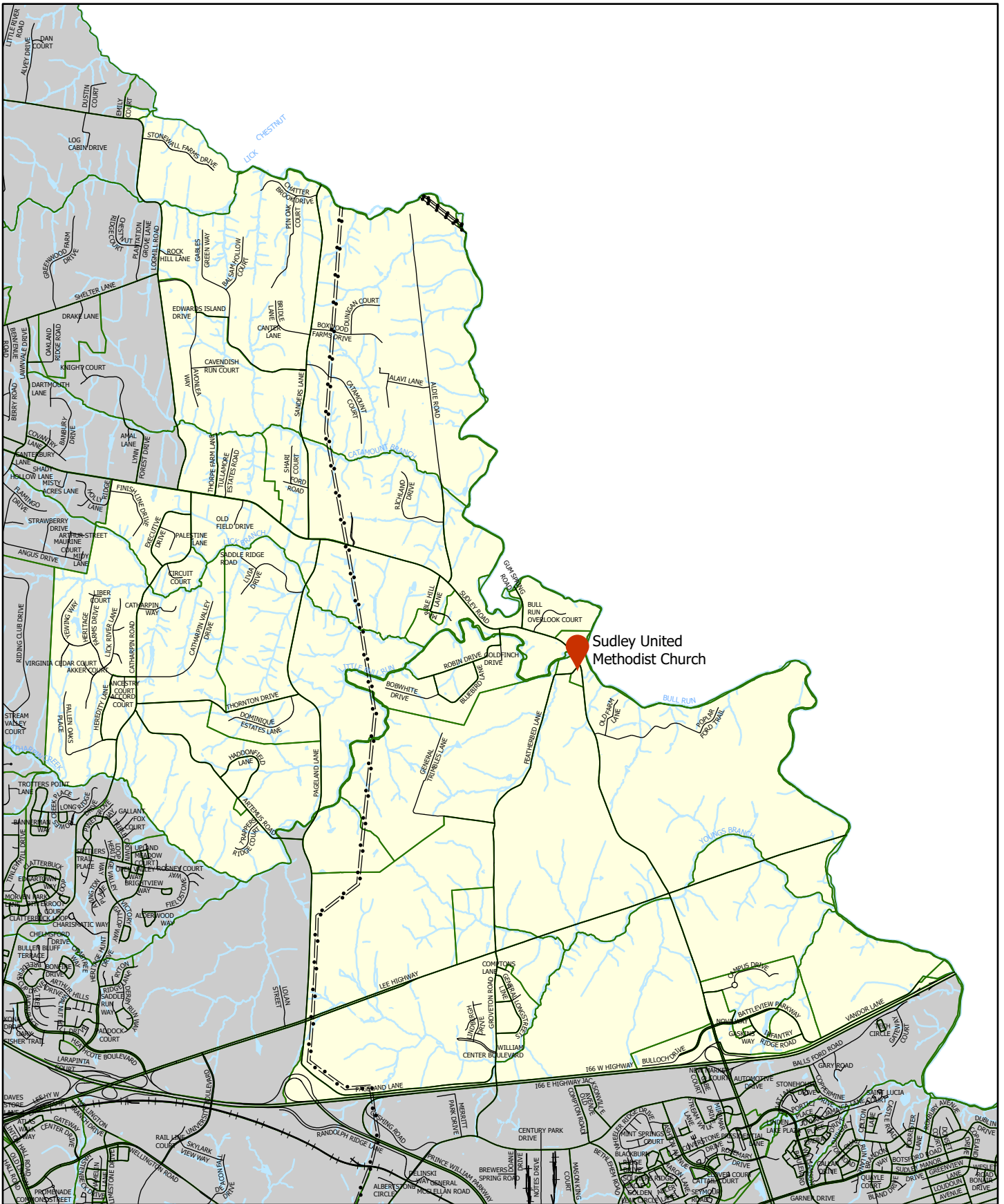


Location Map

Mullen Elementary School  
8000 Rodes Drive  
Manassas, VA 20109








**PRINCE WILLIAM**  
Geographic Information Systems

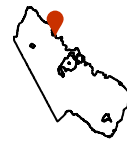


### Precinct 412 - Catharpin

Gainesville District



-  Polling Location
-  Water
-  Powerlines
-  Census Block Boundary



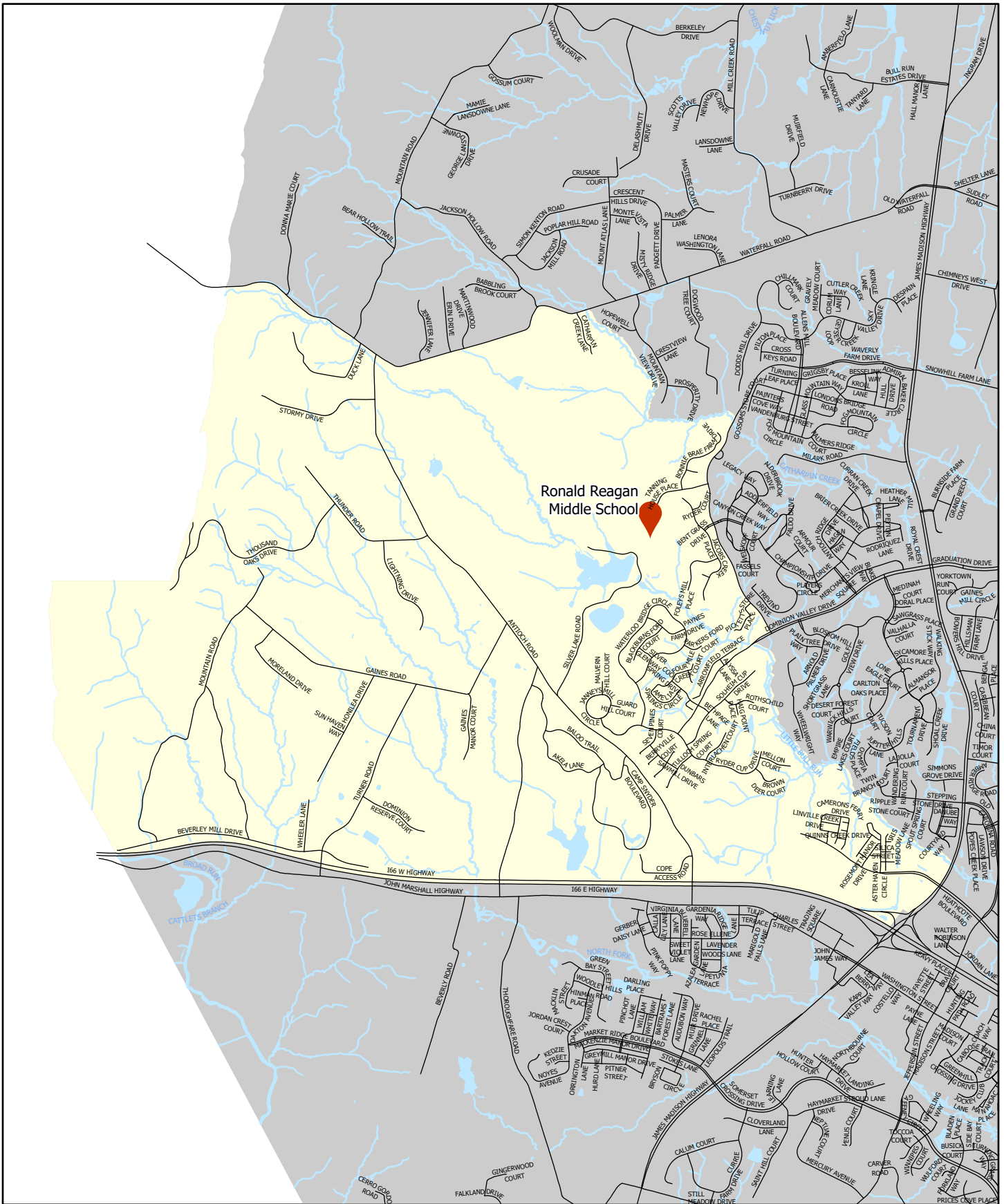
Location Map

Sudley United Methodist Church  
 5308 Sudley Road  
 Manassas, VA 20109



**PRINCE WILLIAM**  
 Geographic Information Systems





### Precinct 413 - Reagan

Gainesville District

0 0.15 0.3  
Mile



Polling Location



Water



Location Map

Ronald Reagan Middle School  
15801 Tanning House Place  
Haymarket, VA 20169







**PRINCE WILLIAM**  
Geographic Information Systems



### Precinct 414 - Seymour

Gainesville District



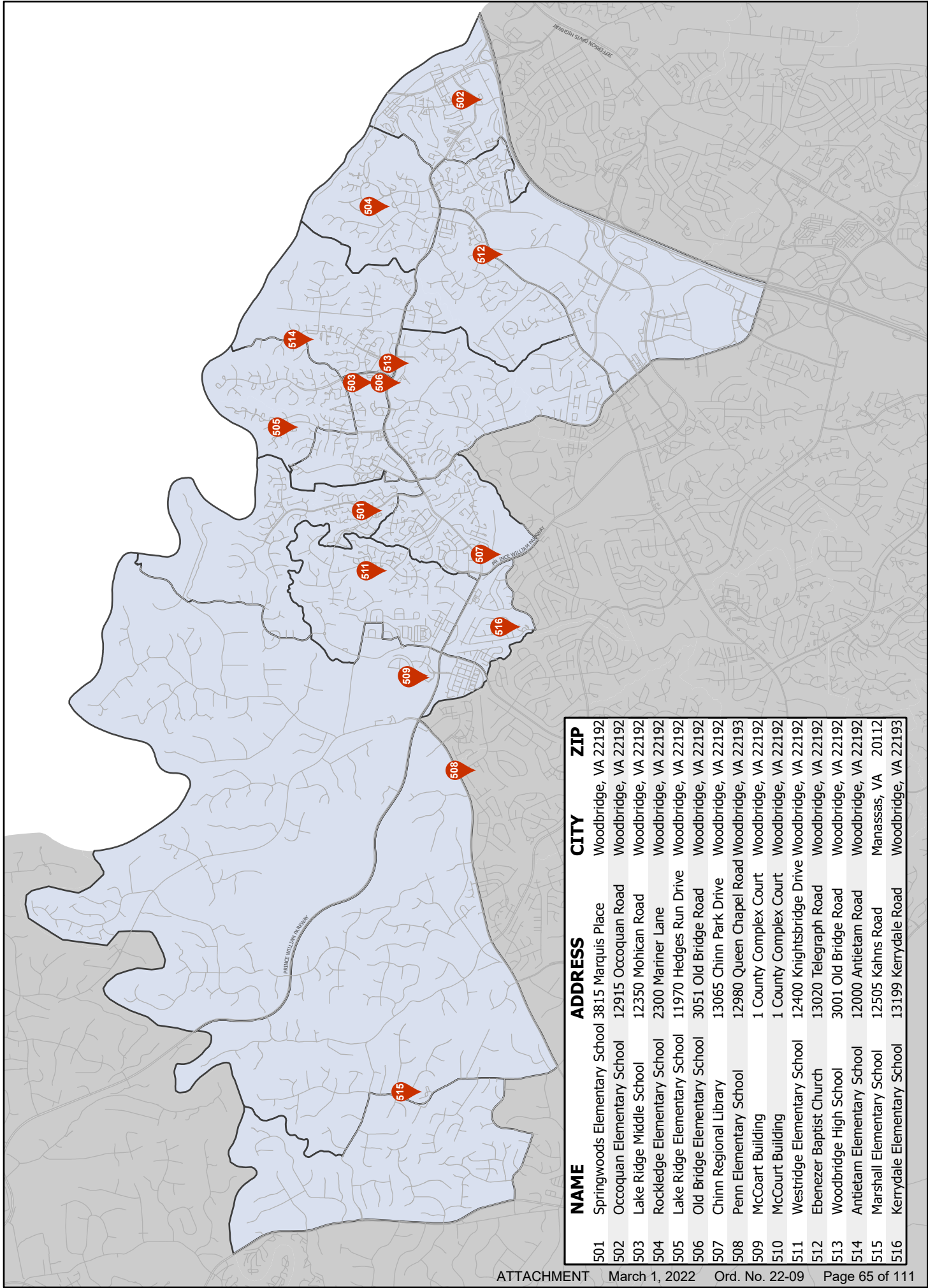
-  Polling Location
-  Water
-  Railroad



Location Map

Bull Run Library  
 8051 Ashton Ave  
 Manassas, VA 20109





NAME	ADDRESS	CITY	ZIP
501 Springwoods Elementary School	3815 Marquis Place	Woodbridge, VA	22192
502 Occoquan Elementary School	12915 Occoquan Road	Woodbridge, VA	22192
503 Lake Ridge Middle School	12350 Mohican Road	Woodbridge, VA	22192
504 Rockledge Elementary School	2300 Mariner Lane	Woodbridge, VA	22192
505 Lake Ridge Elementary School	11970 Hedges Run Drive	Woodbridge, VA	22192
506 Old Bridge Elementary School	3051 Old Bridge Road	Woodbridge, VA	22192
507 Chinn Regional Library	13065 Chinn Park Drive	Woodbridge, VA	22192
508 Penn Elementary School	12980 Queen Chapel Road	Woodbridge, VA	22193
509 McCoart Building	1 County Complex Court	Woodbridge, VA	22192
510 McCoart Building	1 County Complex Court	Woodbridge, VA	22192
511 Westridge Elementary School	12400 Knightsbridge Drive	Woodbridge, VA	22192
512 Ebenezer Baptist Church	13020 Telegraph Road	Woodbridge, VA	22192
513 Woodbridge High School	3001 Old Bridge Road	Woodbridge, VA	22192
514 Antietam Elementary School	12000 Antietam Road	Woodbridge, VA	22192
515 Marshall Elementary School	12505 Kahns Road	Manassas, VA	20112
516 Kerrydale Elementary School	13199 Kerrydale Road	Woodbridge, VA	22193

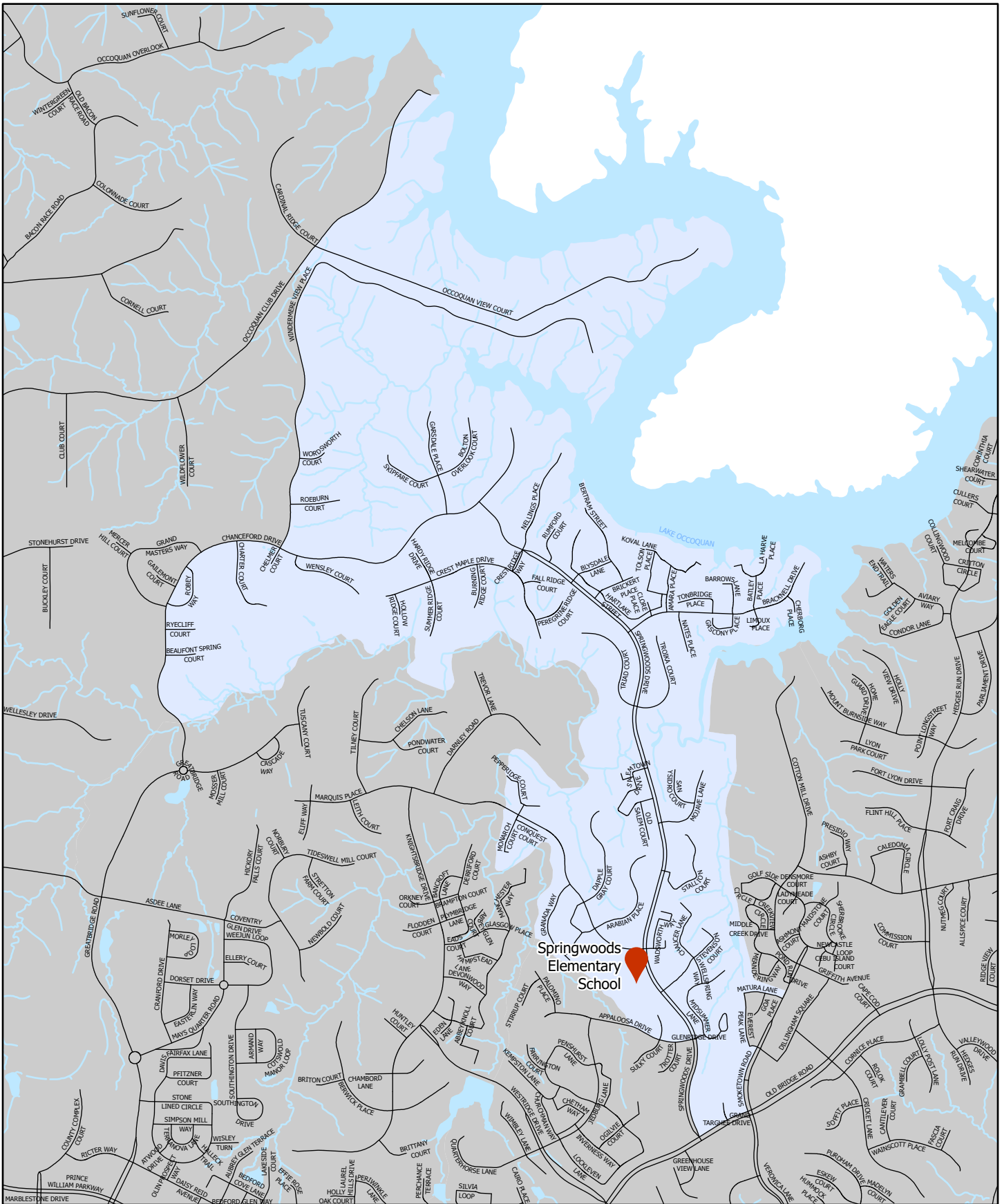
**Occoquan District**  
Voting Precincts and Polling Locations



Polling Locations




0 0.25 0.5 1 Mile



### Precinct 501 - Springwoods

Occoquan District



Polling Location



Water



Location Map

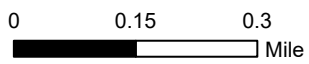
Springwoods Elementary School  
 3815 Marquis Place  
 Woodbridge, VA 22192





**PRINCE WILLIAM**  
 Geographic Information Systems



**Precinct 502 - Occoquan**  
Occoquan District



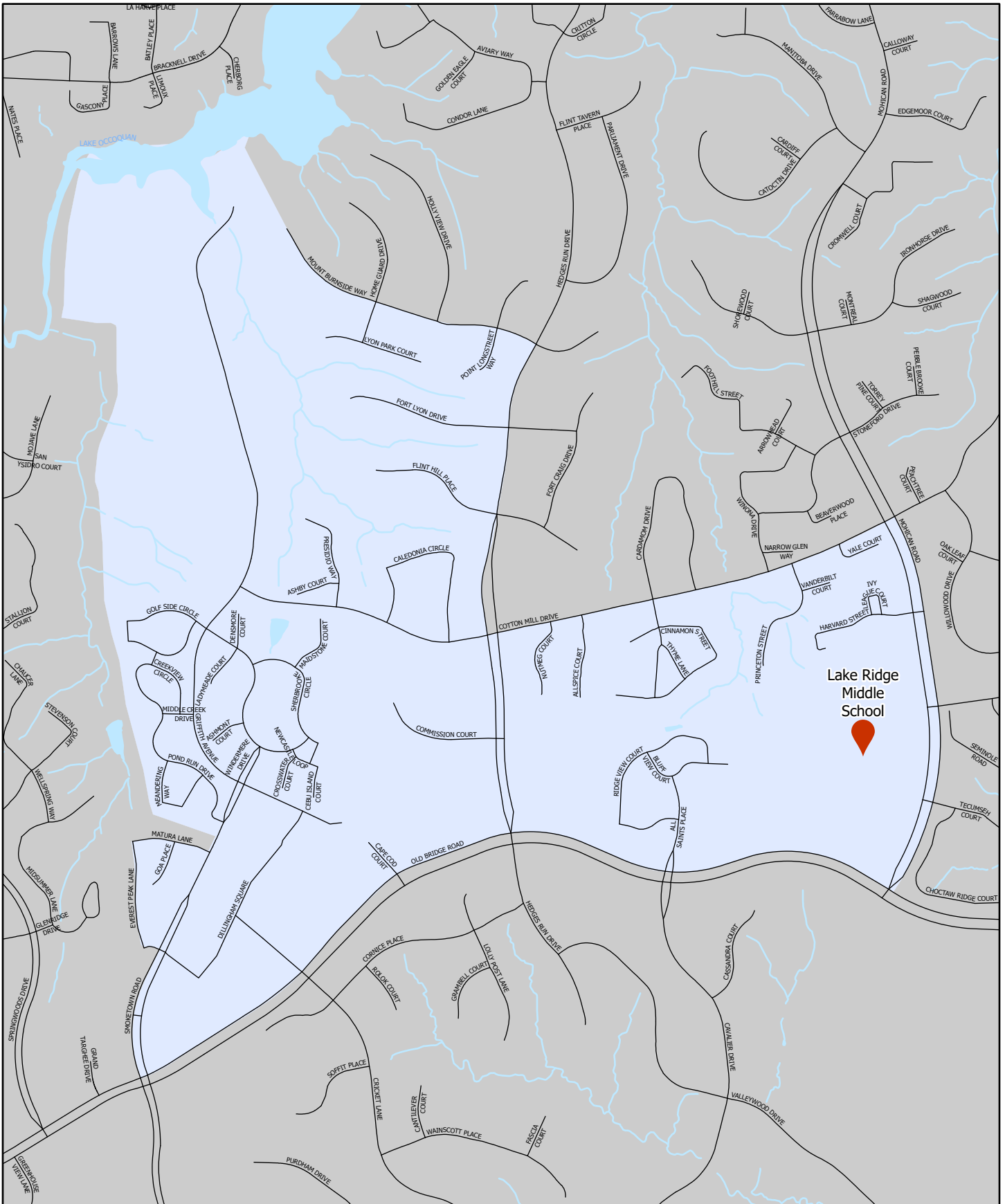
-  Polling Location
-  Water

Location Map

Occoquan Elementary School  
12915 Occoquan Road  
Woodbridge, VA 22192

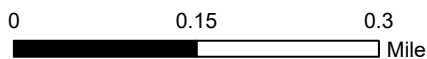


**PRINCE WILLIAM**  
Geographic Information Systems



**Precinct 503 - Mohican**

Occoquan District



Polling Location



Water

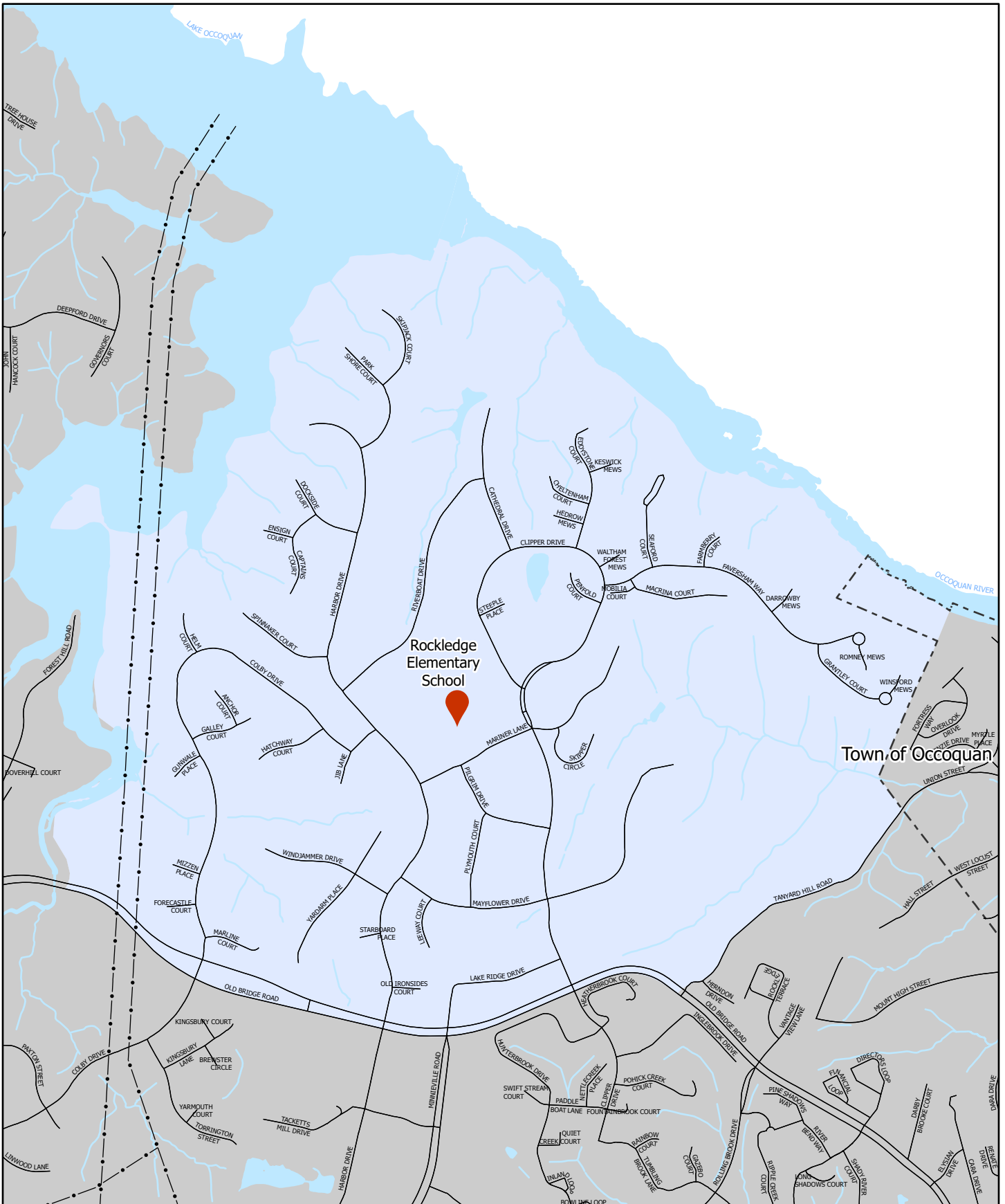


Location Map

Lake Ridge Middle School  
 12350 Mohican Road  
 Woodbridge, VA 22192




**PRINCE WILLIAM**  
 Geographic Information Systems



### Precinct 504 - Rockledge

Occoquan District



Polling Location



Water



Location Map

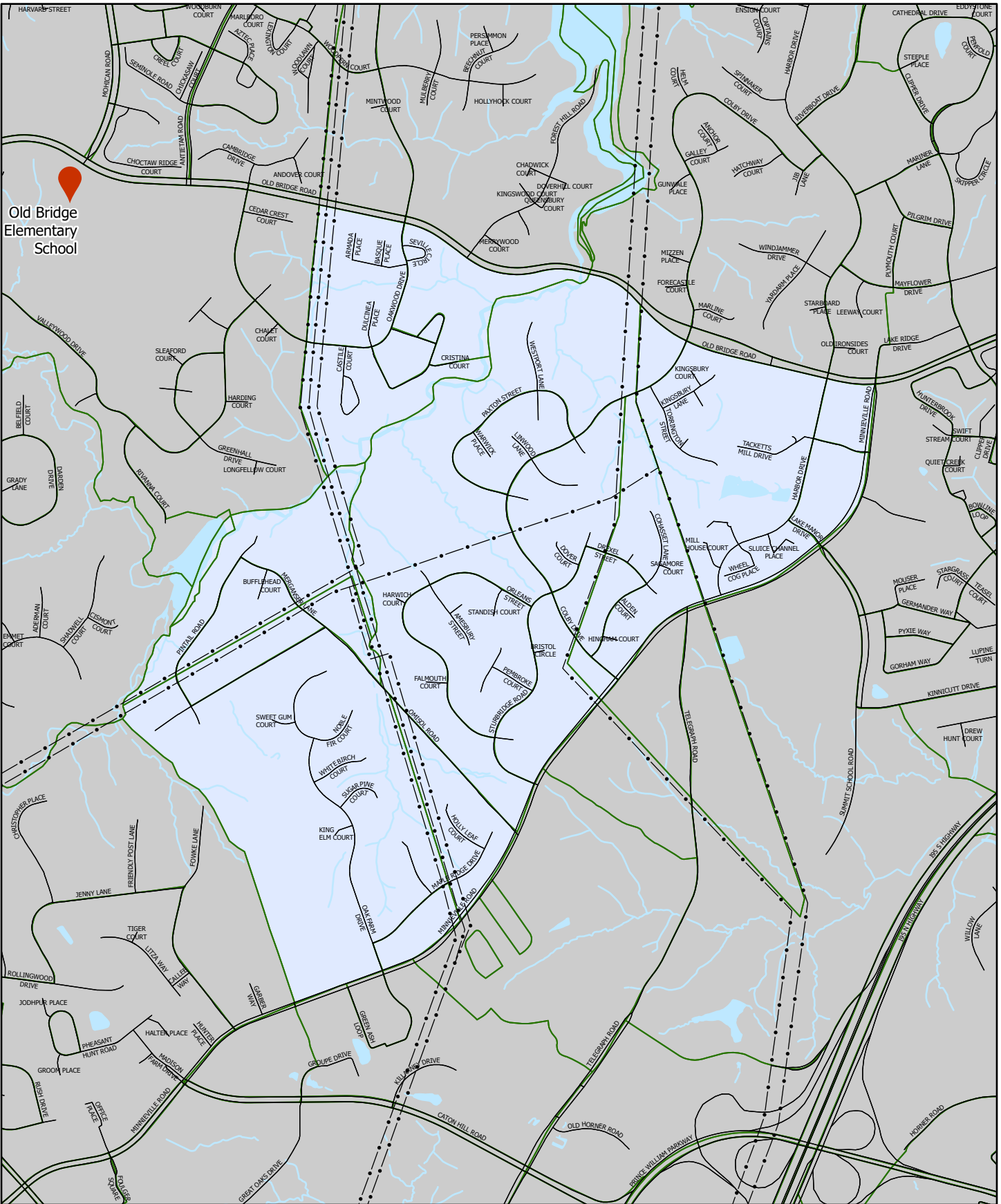
Rockledge Elementary School  
 2300 Mariner Lane  
 Woodbridge, VA 22192



**PRINCE WILLIAM**  
 Geographic Information Systems












Old Bridge  
Elementary School

**Precinct 506 - Old Bridge**  
 Occoquan District



-  Polling Location
-  Water
-  Powerlines
-  Census Block Boundary

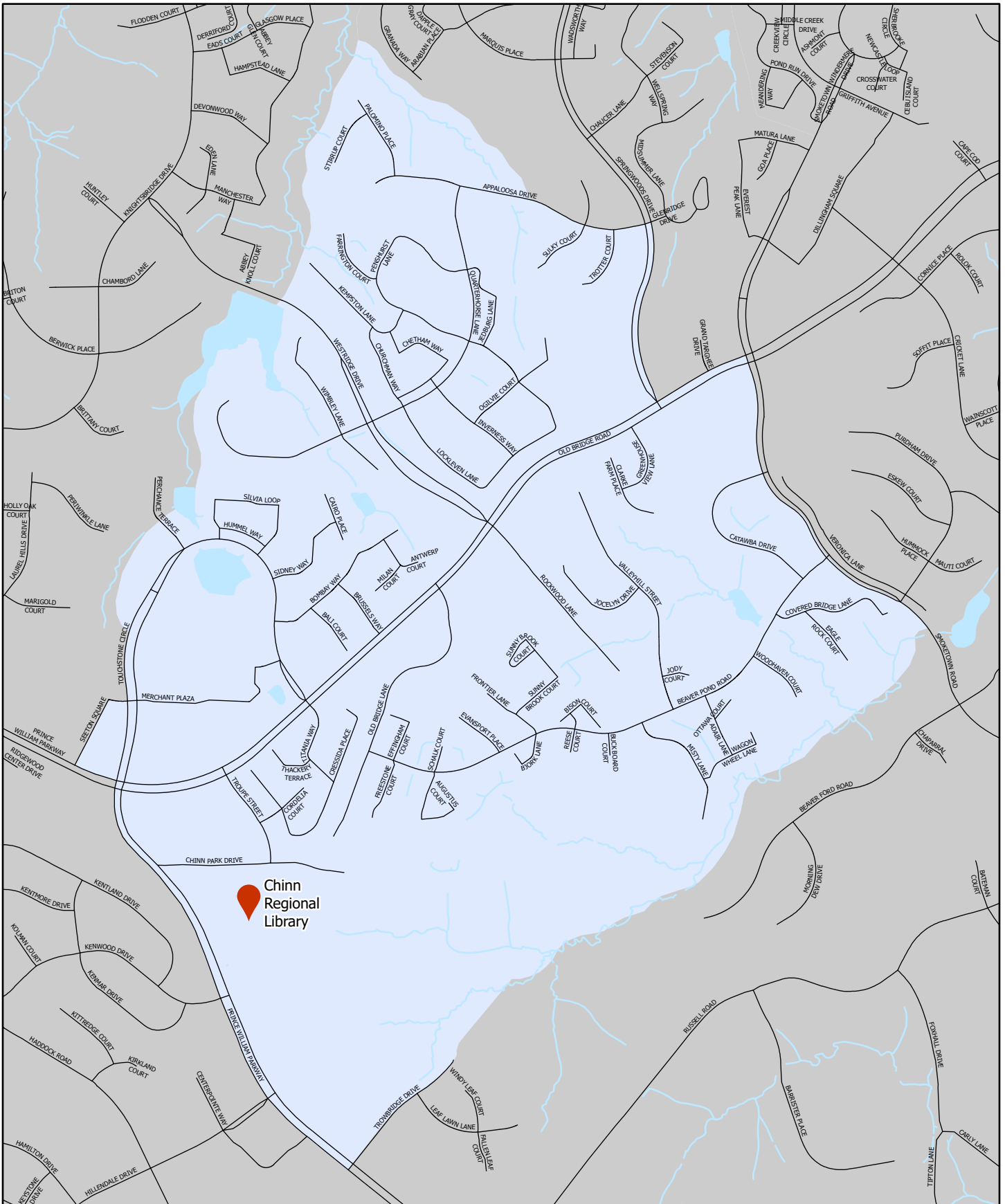


Location Map

Old Bridge Elementary School  
 3051 Old Bridge Road  
 Woodbridge, VA 22192




**PRINCE WILLIAM**  
 Geographic Information Systems



 Chinn Regional Library

**Precinct 507 - Chinn**

Occoquan District



Polling Location



Water

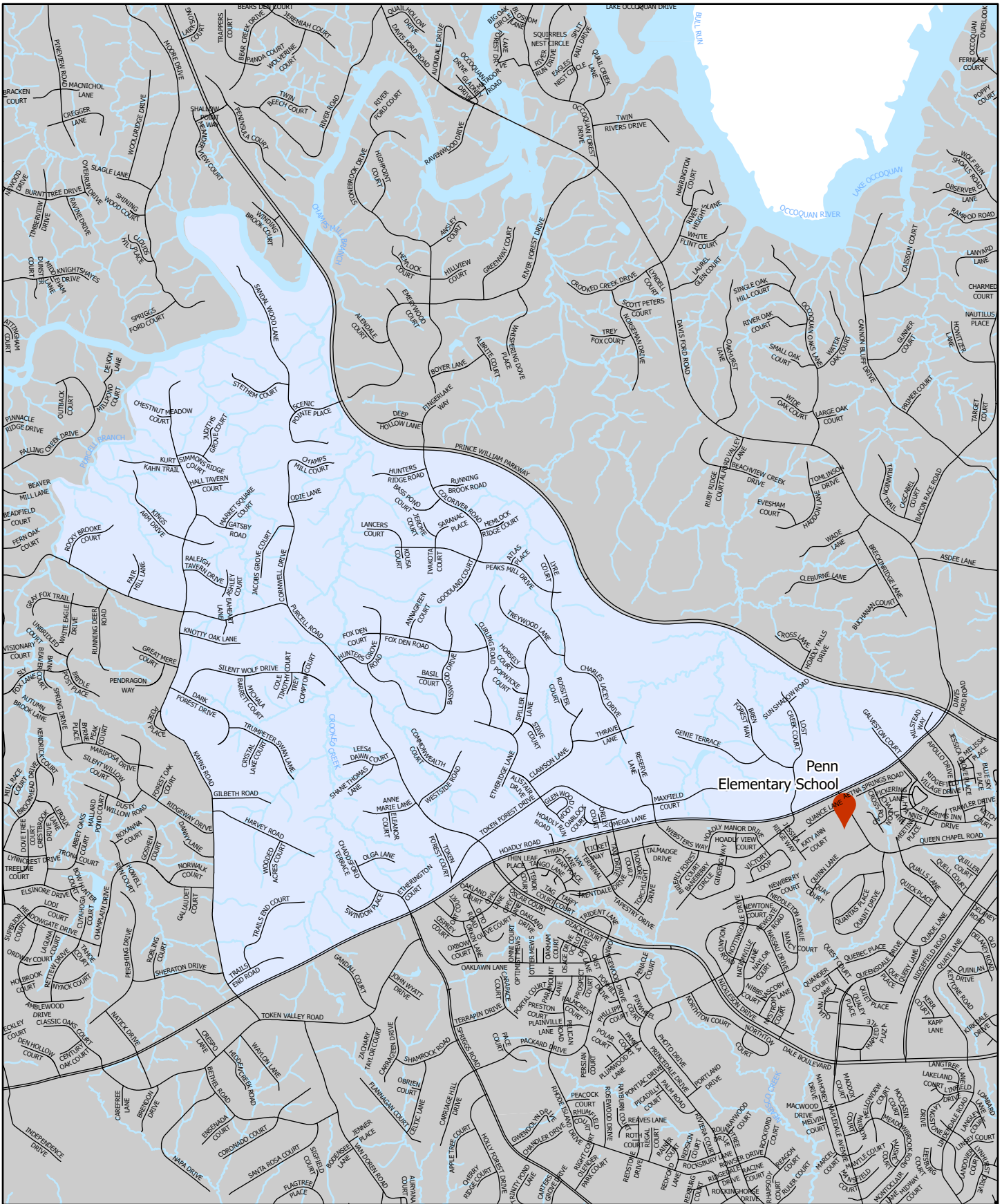


Location Map

Chinn Regional Library  
13065 Chinn Park Drive  
Woodbridge, VA 22192



**PRINCE WILLIAM**  
Geographic Information Systems

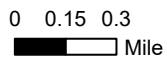


Penn Elementary School

12980 Queen Chapel Road  
Woodbridge, VA 22193

**Precinct 508 - Penn**

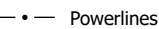
Occoquan District



Polling Location



Water



Powerlines

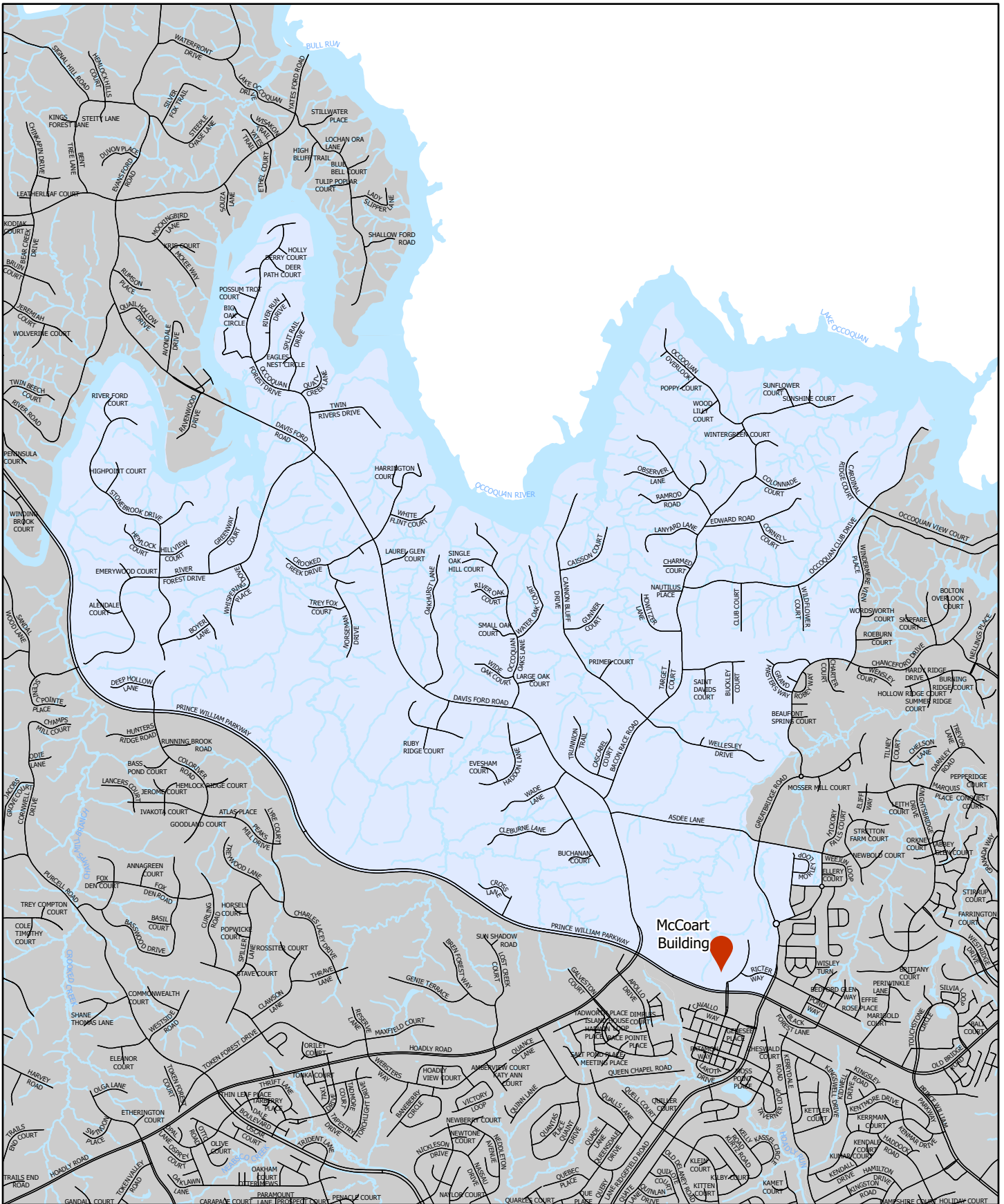


Location Map

Penn Elementary School  
12980 Queen Chapel Road  
Woodbridge, VA 22193

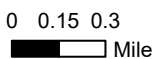


**PRINCE WILLIAM**  
Geographic Information Systems



### Precinct 509 - McCoart

Occoquan District



Polling Location



Water



Location Map

**McCoart Building**  
 1 County Complex Court  
 Woodbridge, VA 22192

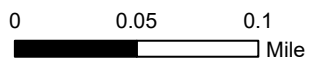




**PRINCE WILLIAM**  
 Geographic Information Systems



**Precinct 510 - County Center**

Occoquan District



-  Polling Location
-  Water

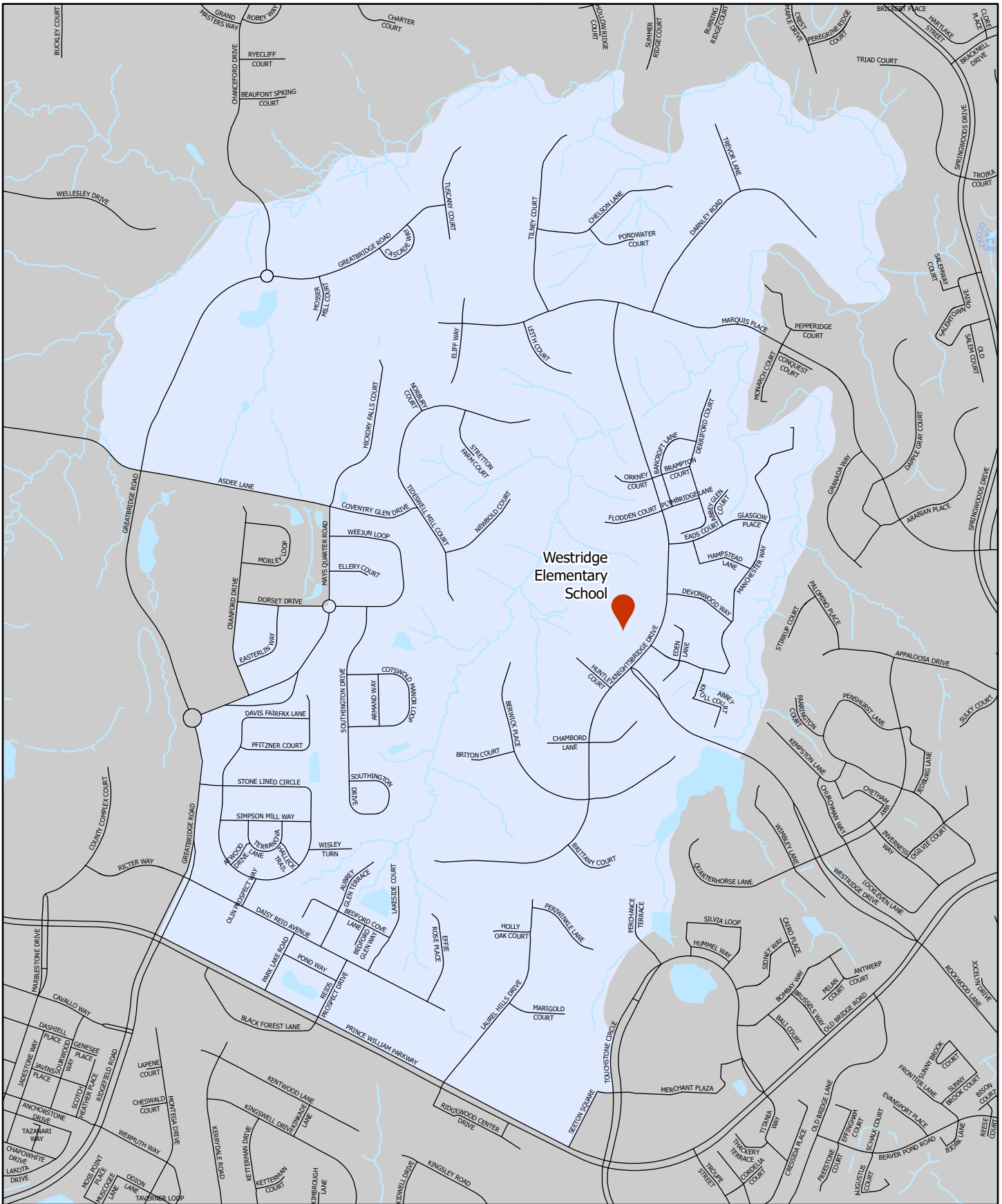


Location Map

McCoart Building  
 1 County Complex Court  
 Woodbridge, VA 22192




**PRINCE WILLIAM**  
 Geographic Information Systems



Westridge  
Elementary  
School

**Precinct 511 - Westridge**

Occoquan District



Polling Location



Water

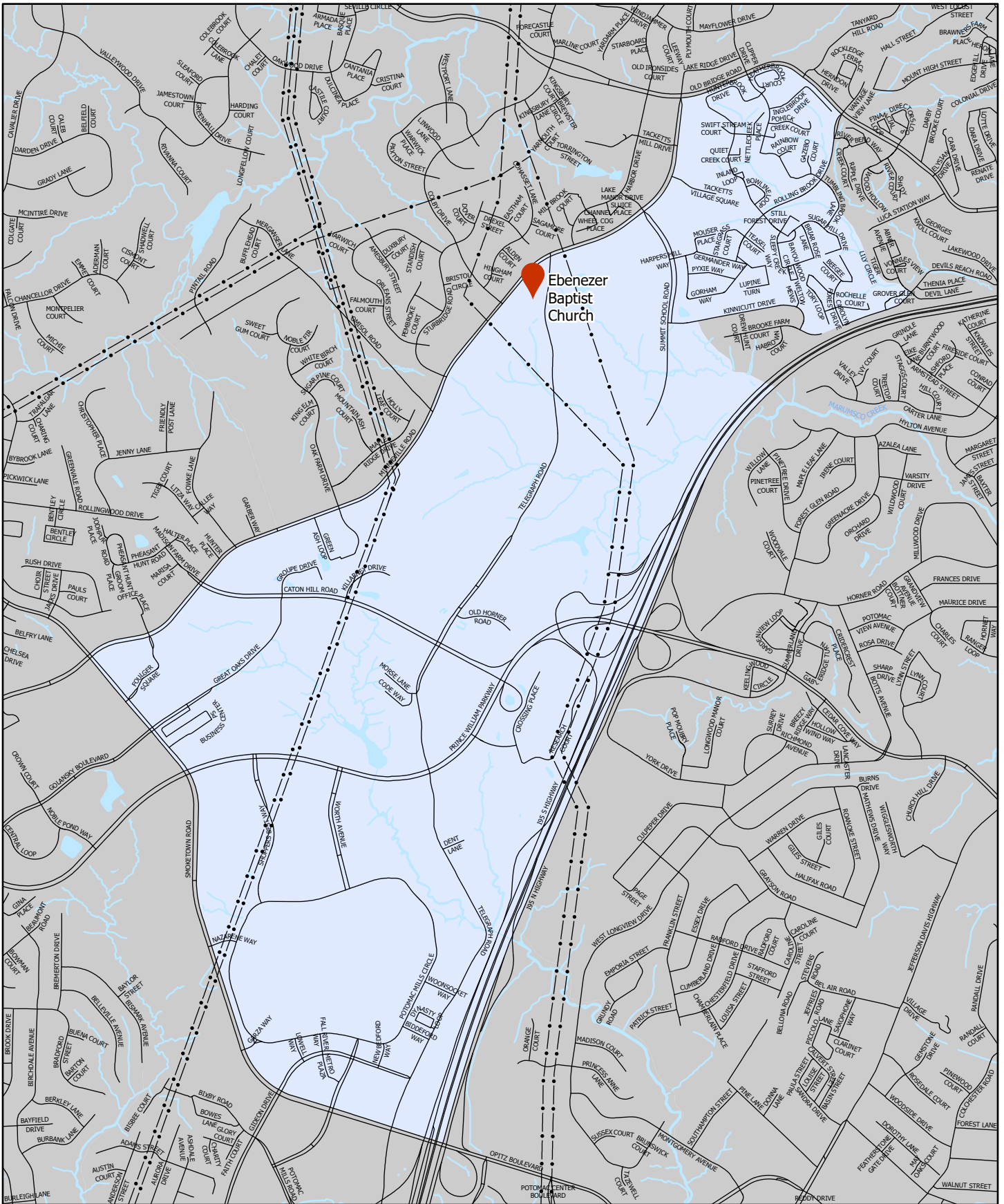


Location Map

Westridge Elementary School  
12400 Knightsbridge Drive  
Woodbridge, VA 22192




**PRINCE WILLIAM**  
Geographic Information Systems



### Precinct 512 - York

Occoquan District



Polling Location



Water



Powerlines

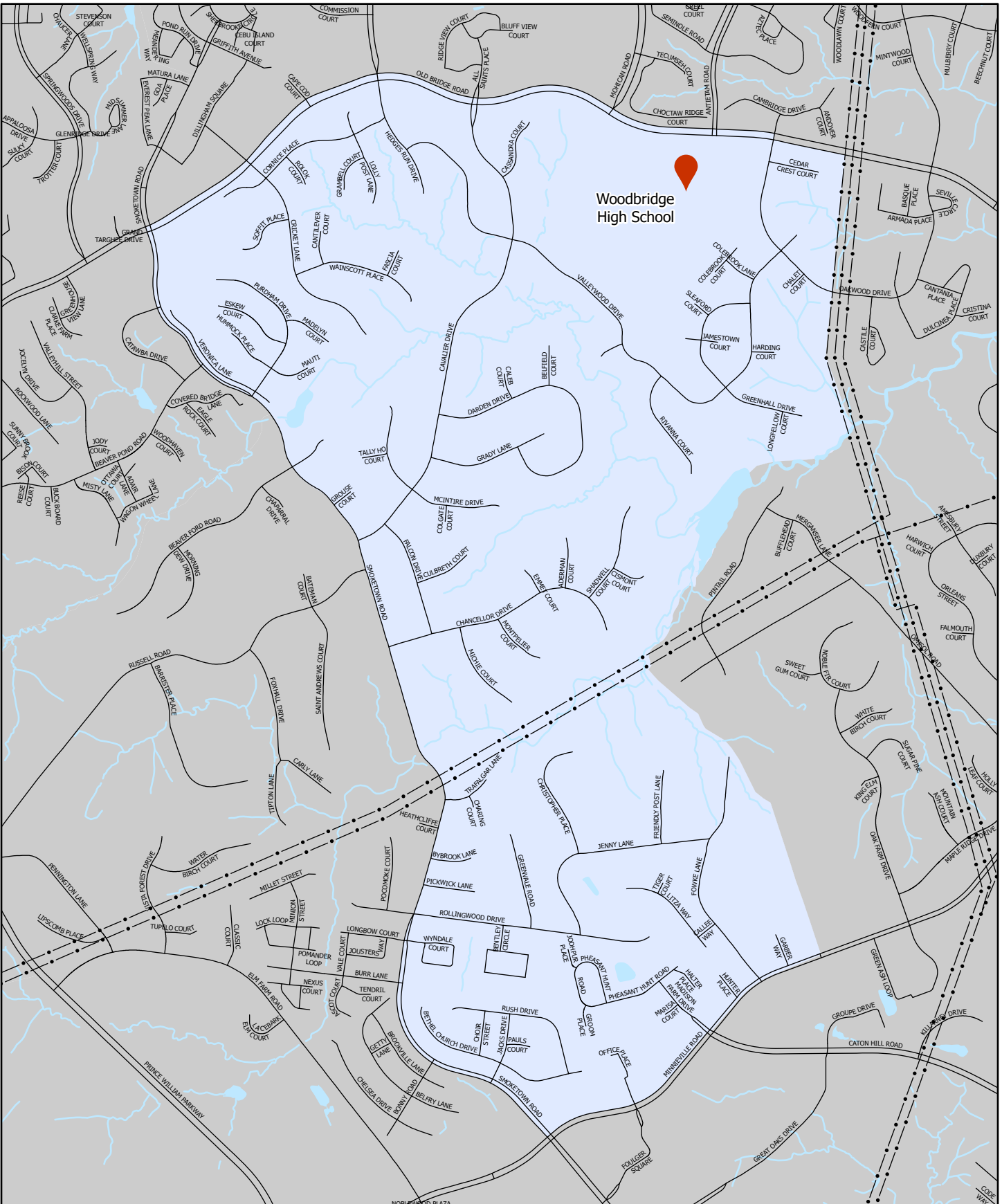


Location Map

**Ebenezer Baptist Church**  
 13020 Telegraph Road  
 Woodbridge, VA 22192




**PRINCE WILLIAM**  
 Geographic Information Systems



Woodbridge High School

**Precinct 513 - Woodbridge**

Occoquan District



Polling Location



Water



Powerlines



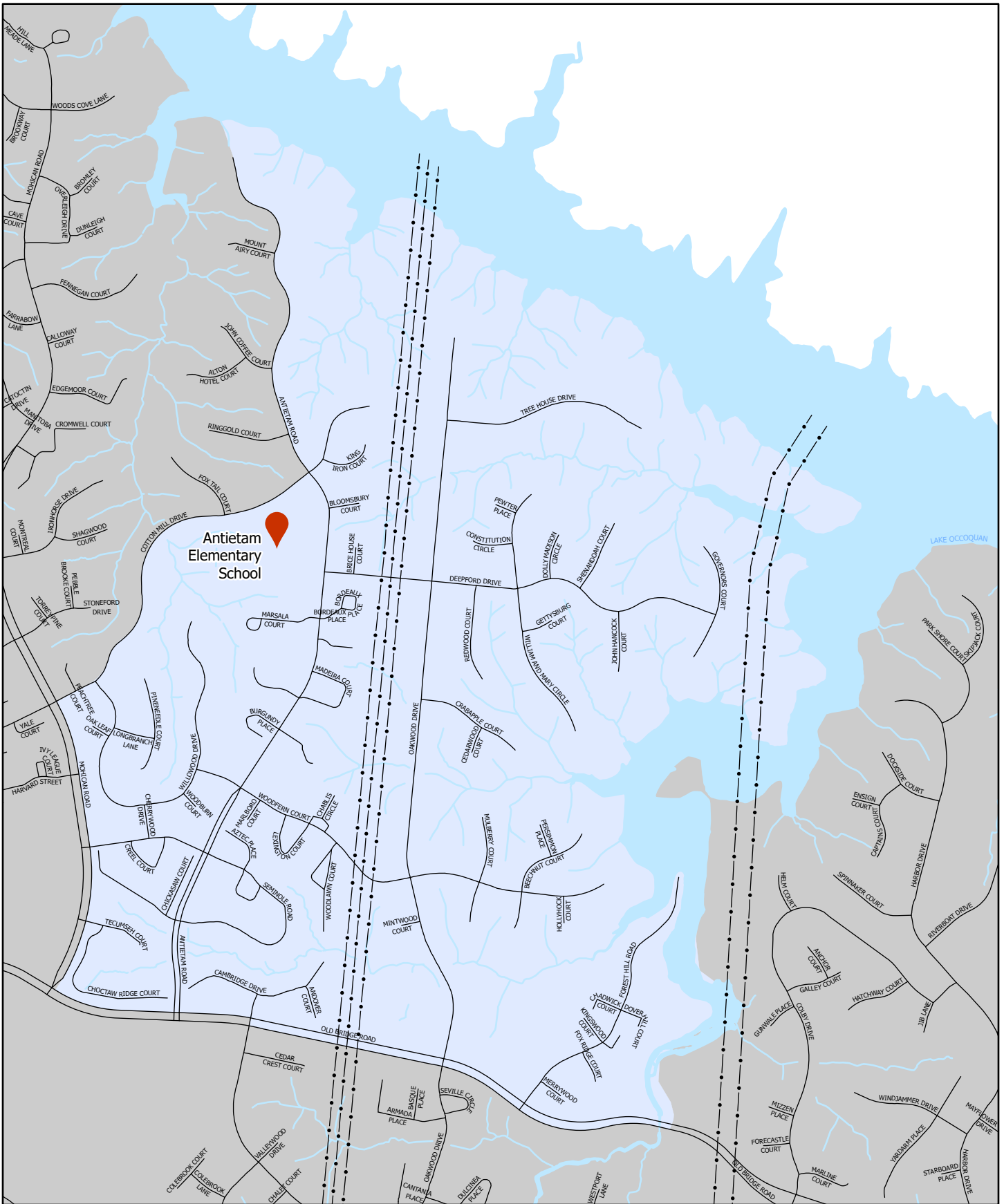
Location Map

Woodbridge High School  
 3001 Old Bridge Road  
 Woodbridge, VA 22192




**PRINCE WILLIAM**  
 Geographic Information Systems





**Precinct 514 - Antietam**

Occoquan District



Polling Location



Water



Powerlines

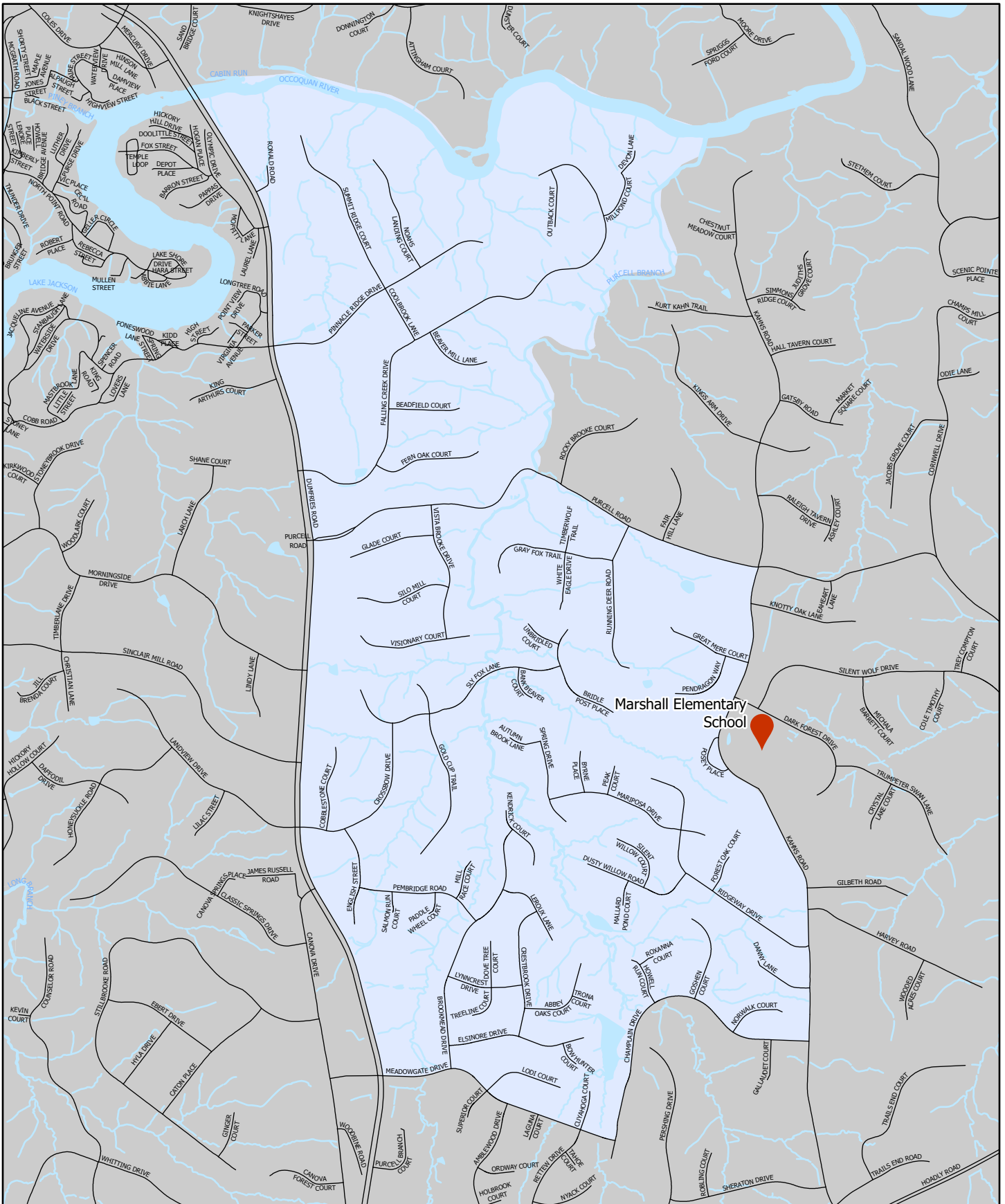


Location Map

Antietam Elementary School  
 12000 Antietam Road  
 Woodbridge, VA 22192




**PRINCE WILLIAM**  
 Geographic Information Systems



### Precinct 515 - Marshall

Occoquan District



Polling Location



Water



Location Map

Marshall Elementary School  
 12505 Kahns Road  
 Manassas, VA 20112




**PRINCE WILLIAM**  
 Geographic Information Systems



### Precinct 516 - Kerrydale

Occoquan District



Polling Location



Water

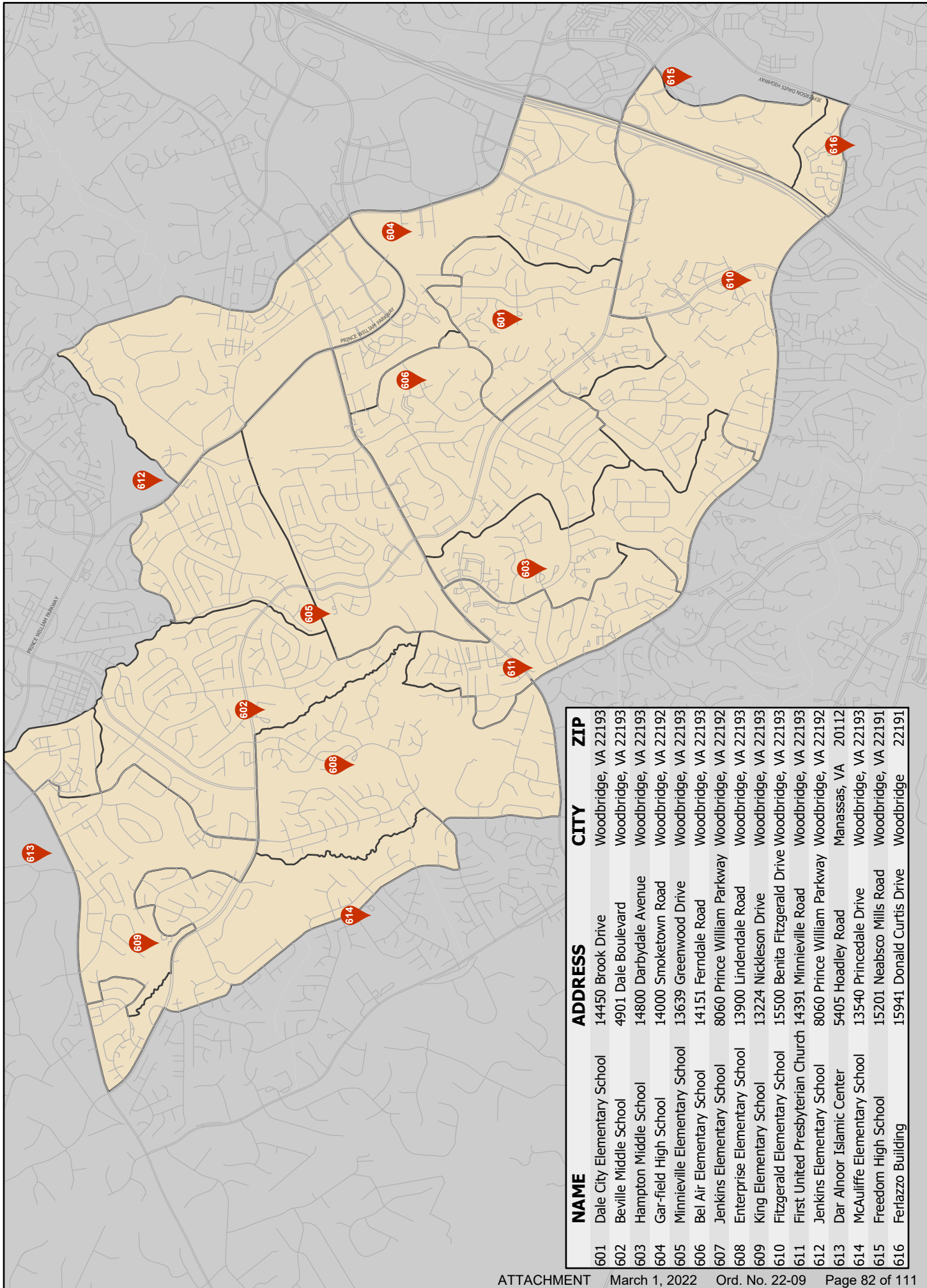


Location Map

Kerrydale Elementary School  
 13199 Kerrydale Road  
 Woodbridge, VA 22193



**PRINCE WILLIAM**  
 Geographic Information Systems



NAME	ADDRESS	CITY	ZIP
601 Dale City Elementary School	14450 Brook Drive	Woodbridge, VA	22193
602 Beville Middle School	4901 Dale Boulevard	Woodbridge, VA	22193
603 Hampton Middle School	14800 Darbydale Avenue	Woodbridge, VA	22193
604 Gar-field High School	14000 Smoketown Road	Woodbridge, VA	22192
605 Minnieville Elementary School	13639 Greenwood Drive	Woodbridge, VA	22193
606 Bel Air Elementary School	14151 Ferndale Road	Woodbridge, VA	22193
607 Jenkins Elementary School	8060 Prince William Parkway	Woodbridge, VA	22192
608 Enterprise Elementary School	13900 Lindendale Road	Woodbridge, VA	22193
609 King Elementary School	13224 Nickleson Drive	Woodbridge, VA	22193
610 Fitzgerald Elementary School	15500 Benita Fitzgerald Drive	Woodbridge, VA	22193
611 First United Presbyterian Church	14391 Minnieville Road	Woodbridge, VA	22193
612 Jenkins Elementary School	8060 Prince William Parkway	Woodbridge, VA	22192
613 Dar Alnoor Islamic Center	5405 Hoadley Road	Manassas, VA	20112
614 McAuliffe Elementary School	13540 Princesdale Drive	Woodbridge, VA	22193
615 Freedom High School	15201 Neabsco Mills Road	Woodbridge, VA	22191
616 Ferlazzo Building	15941 Donald Curtis Drive	Woodbridge	22191

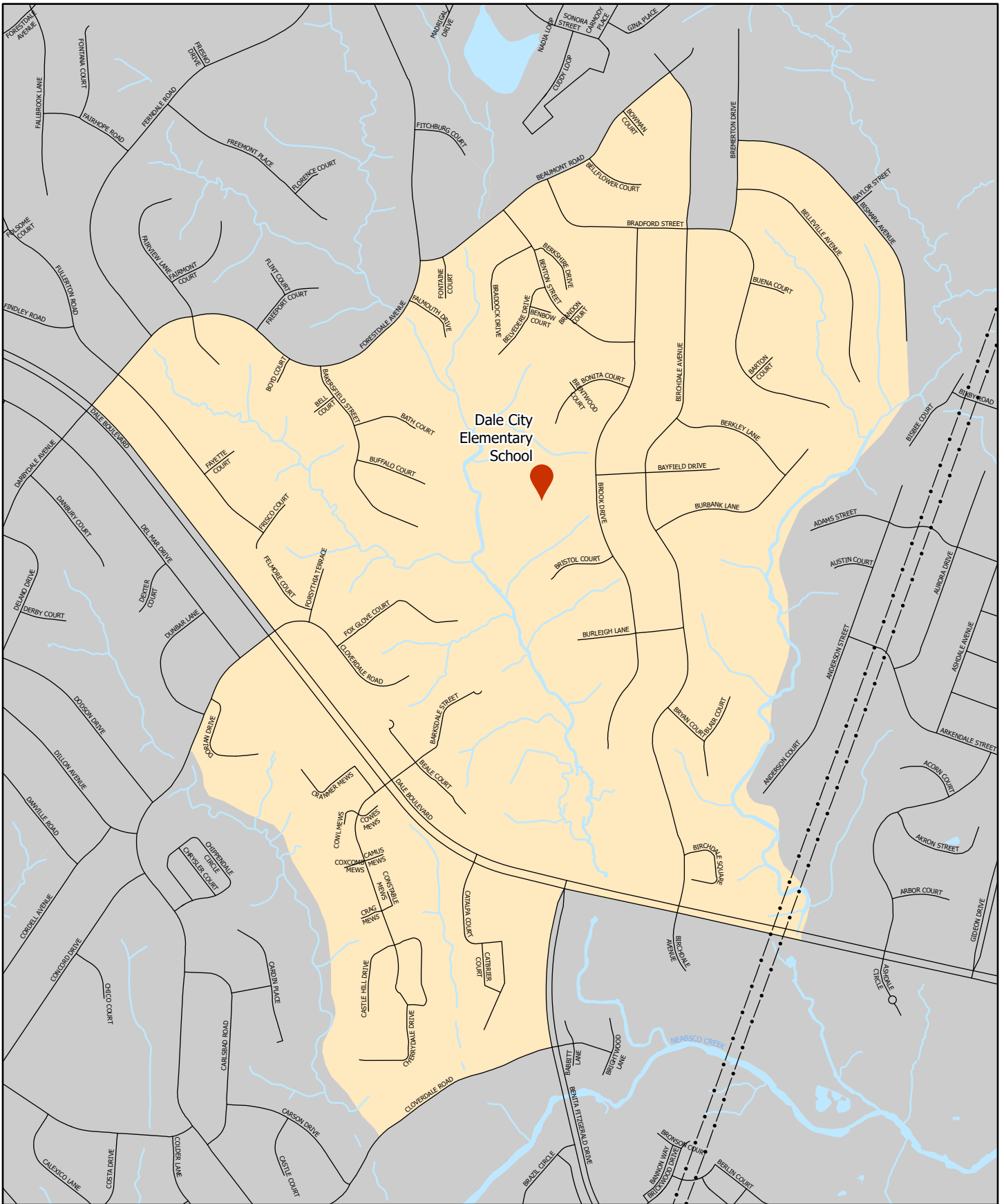
**Neabsco District**  
Voting Precincts and Polling Locations

Polling Locations

0 0.25 0.5 1 Mile


N

**PRINCE WILLIAM**  
Geographic Information Systems



### Precinct 601 - Dale

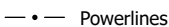
Neabsco District



Polling Location



Water



Powerlines

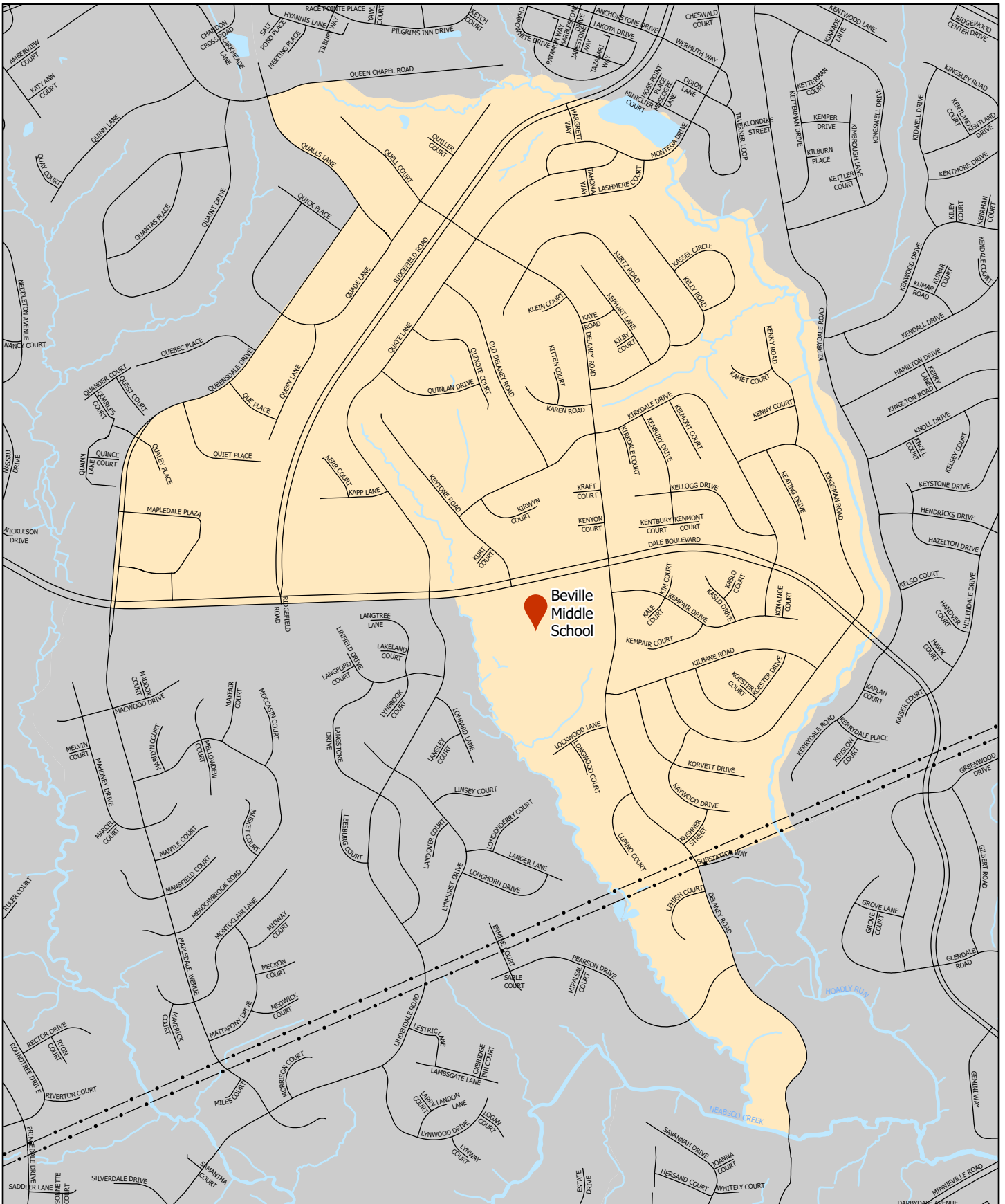


Location Map

Dale City Elementary School  
 14450 Brook Drive  
 Woodbridge, VA 22193

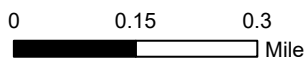


**PRINCE WILLIAM**  
 Geographic Information Systems



### Precinct 602 - Beville

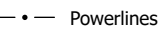
Neabsco District



Polling Location



Water



Powerlines

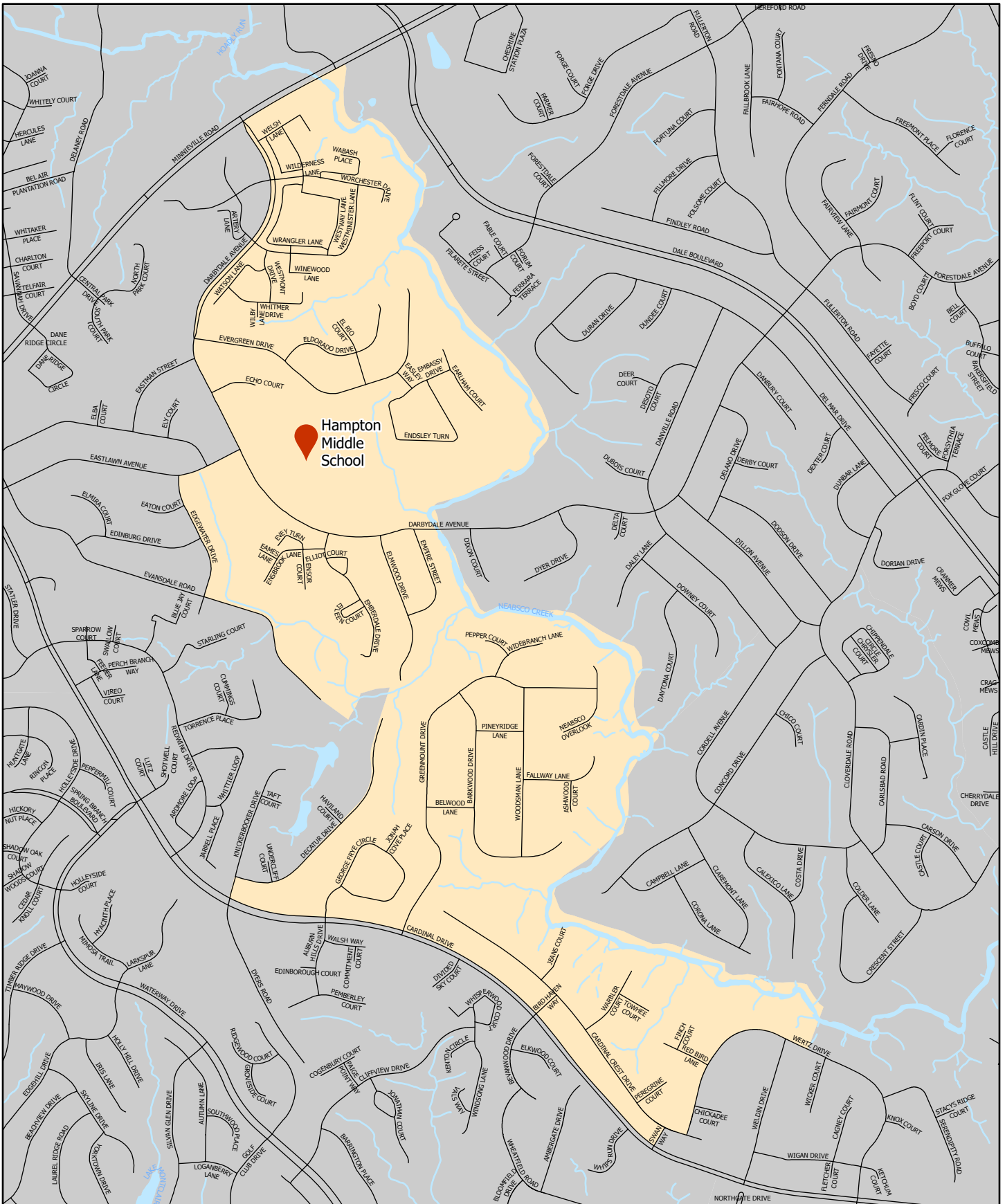


Location Map

Beville Middle School  
 4901 Dale Boulevard  
 Woodbridge, VA 22193




**PRINCE WILLIAM**  
 Geographic Information Systems



### Precinct 603 - Hampton

Neabsco District



Polling Location



Water

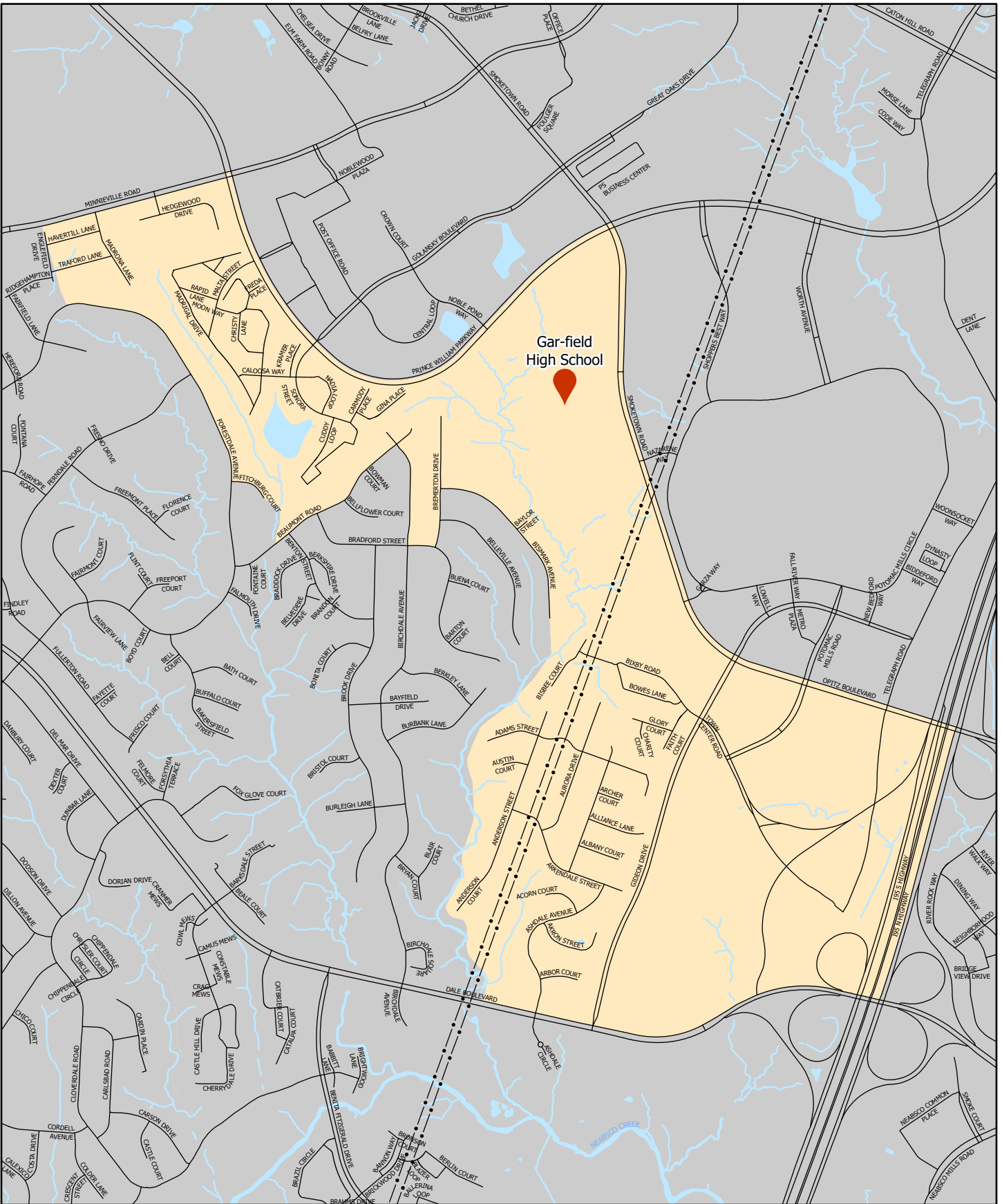


Location Map

Hampton Middle School  
 14800 Darbydale Avenue  
 Woodbridge, VA 22193




**PRINCE WILLIAM**  
 Geographic Information Systems



### Precinct 604 - Gar-Field

Neabsco District



Polling Location



Water



Powerlines



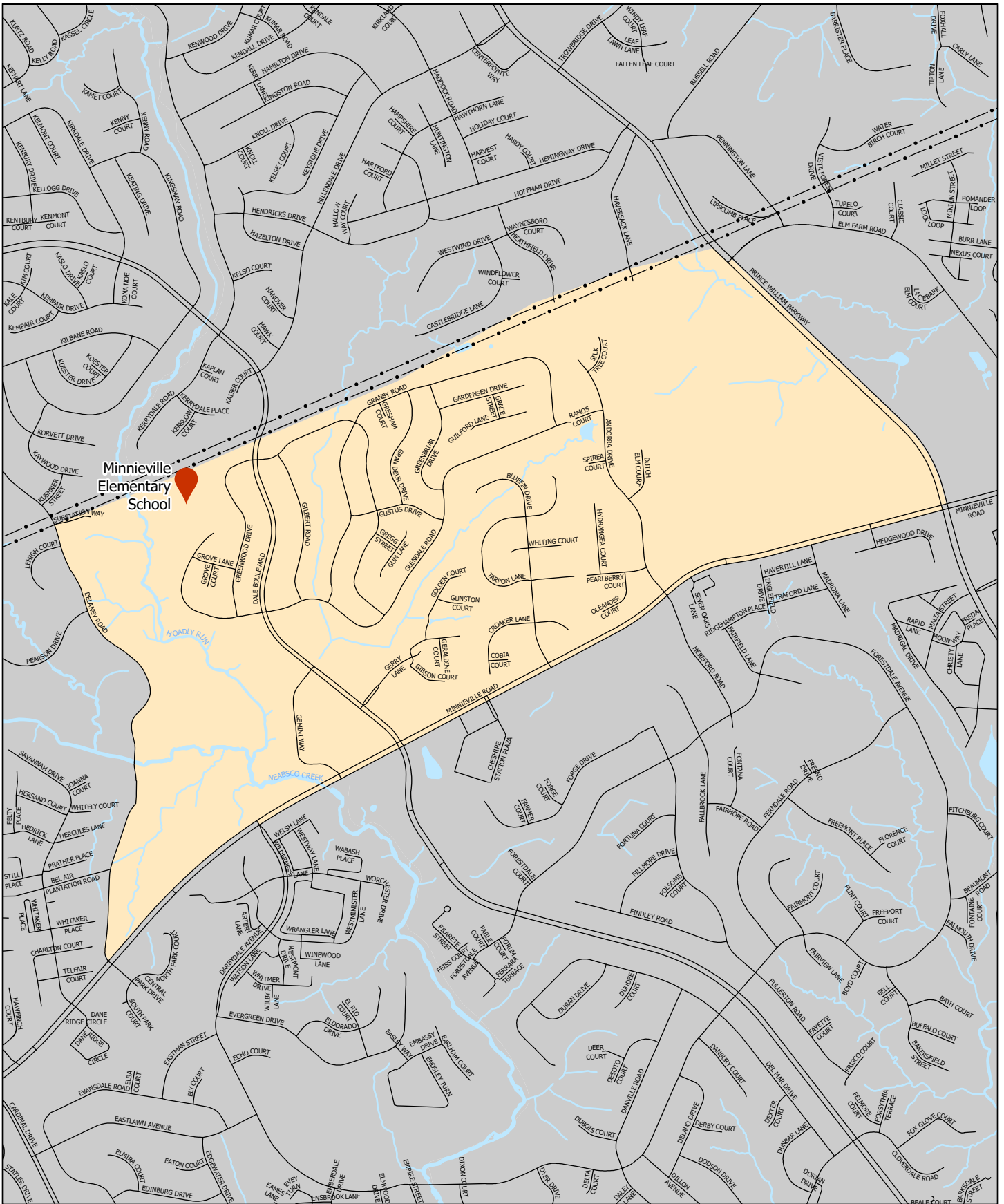
Location Map

Gar-field High School  
 14000 Smoketown Road  
 Woodbridge, VA 22192




**PRINCE WILLIAM**  
 Geographic Information Systems





### Precinct 605 - Minnieville

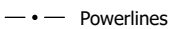
Neabsco District



Polling Location



Water



Powerlines



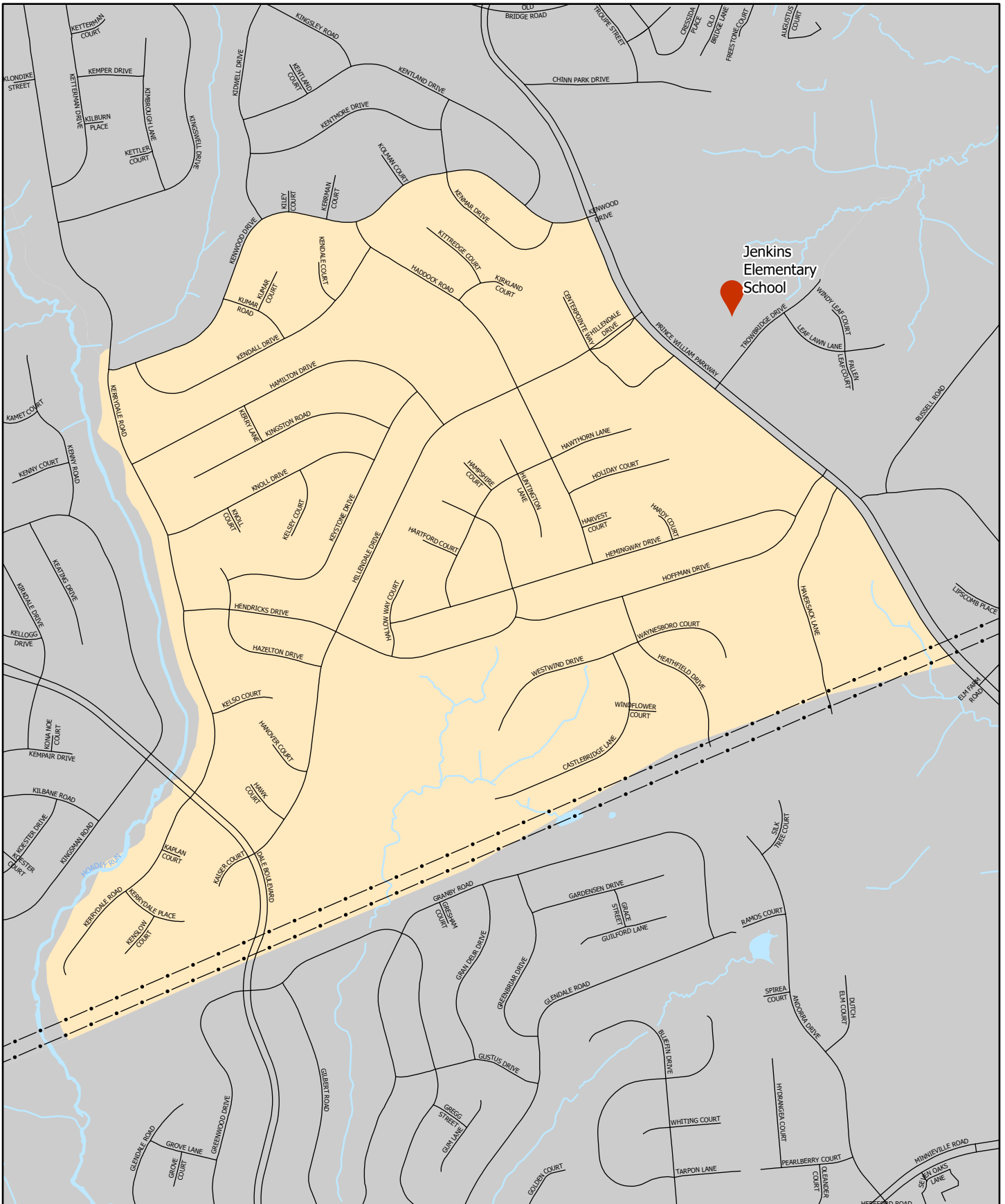
Location Map

Minnieville Elementary School  
 13639 Greenwood Drive  
 Woodbridge, VA 22193



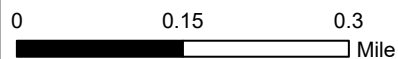
**PRINCE WILLIAM**  
 Geographic Information Systems





### Precinct 607 - Jenkins

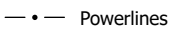
Neabsco District



Polling Location



Water



Powerlines

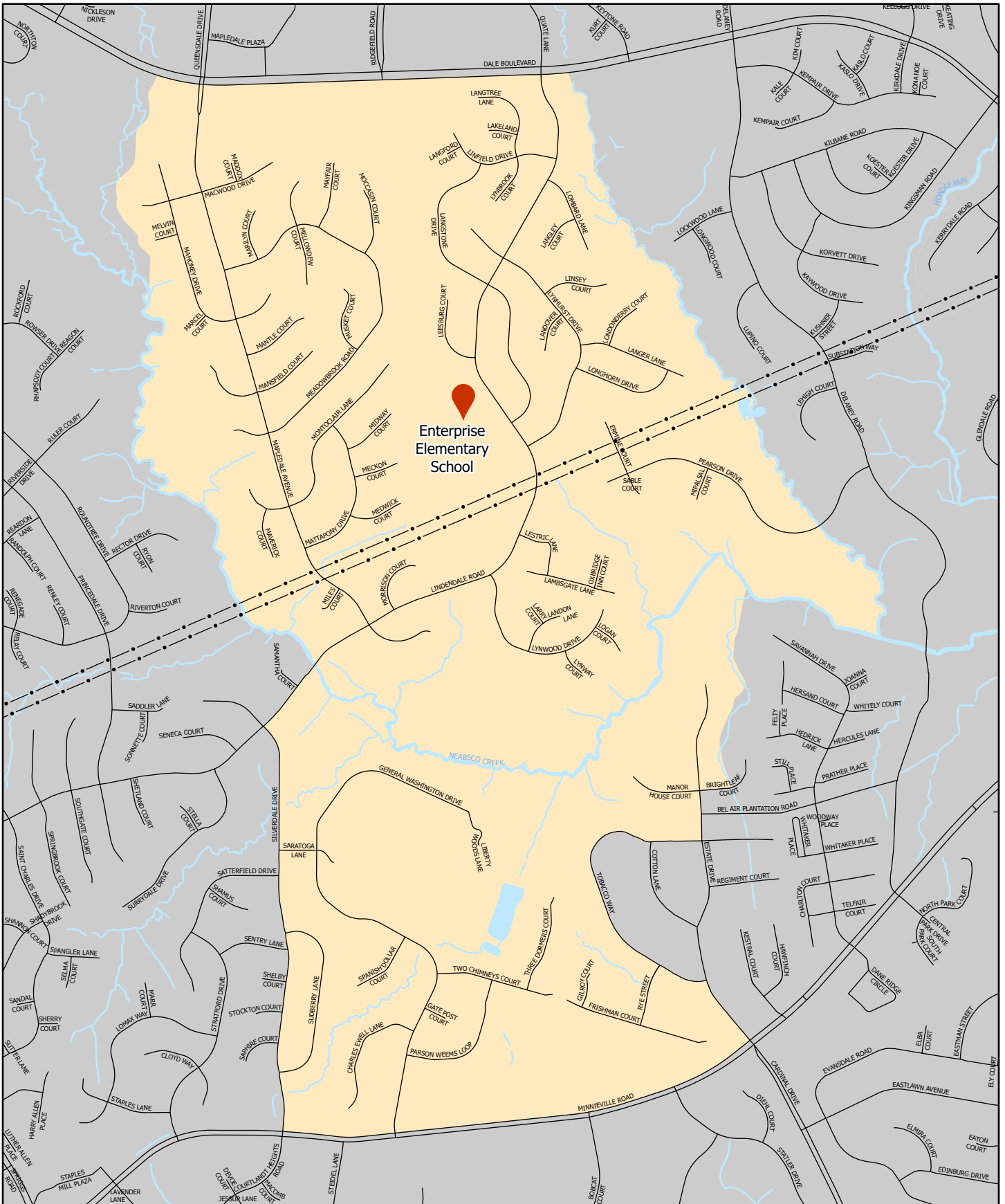


Location Map

Jenkins Elementary School  
 8060 Prince William Parkway  
 Woodbridge, VA 22192

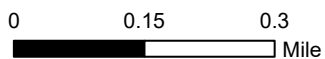


**PRINCE WILLIAM**  
 Geographic Information Systems



### Precinct 608 - Enterprise

Neabsco District



Polling Location



Water



Powerlines

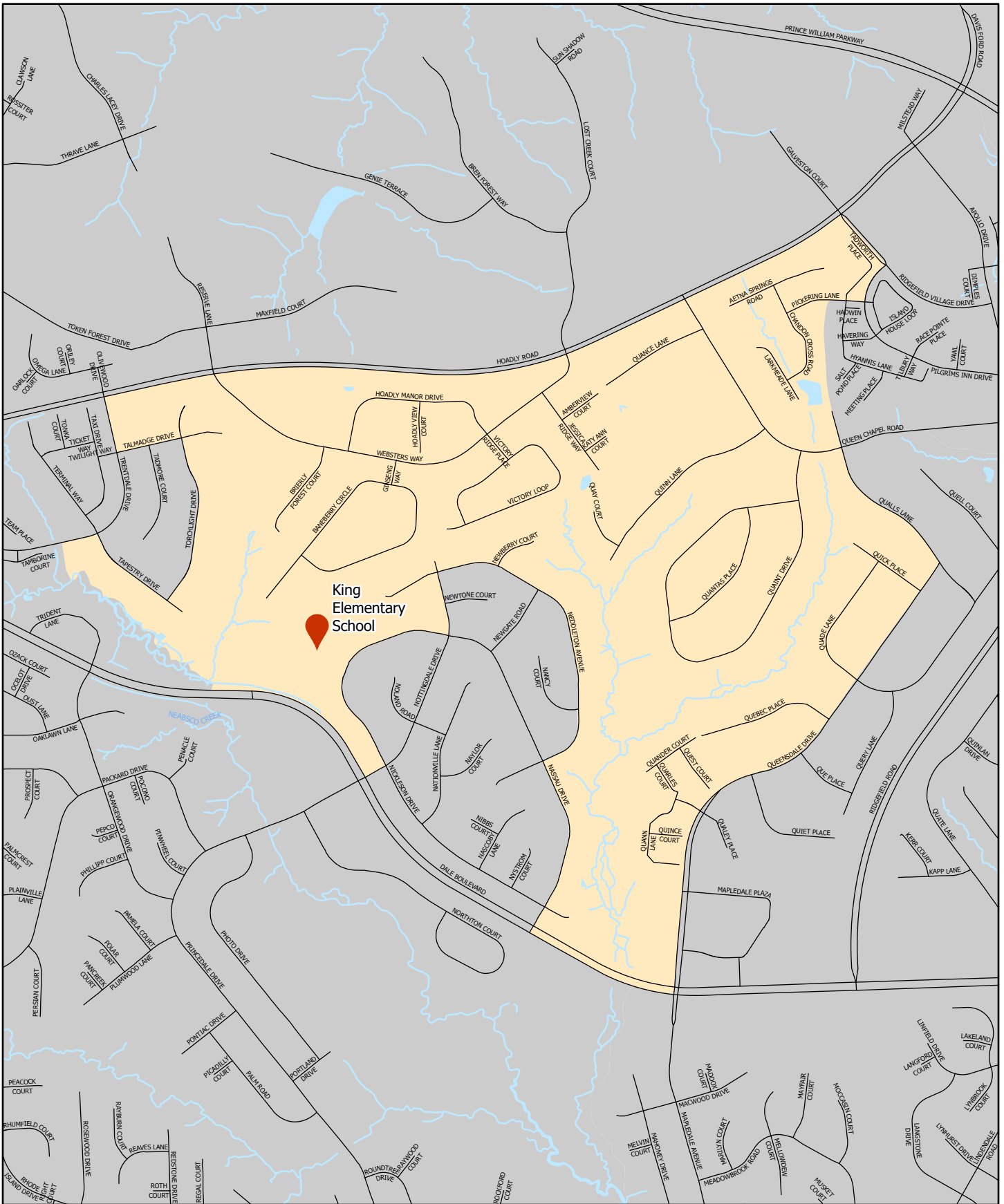


Location Map

Enterprise Elementary School  
 13900 Lindendale Road  
 Woodbridge, VA 22193

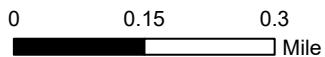


**PRINCE WILLIAM**  
 Geographic Information Systems



**Precinct 609 - King**

Neabsco District



Polling Location



Water



Location Map

King Elementary School  
 13224 Nickleson Drive  
 Woodbridge, VA 22193







**PRINCE WILLIAM**  
 Geographic Information Systems



**Precinct 610 - Fitzgerald**

Neabsco District



-  Polling Location
-  Water
-  Powerlines

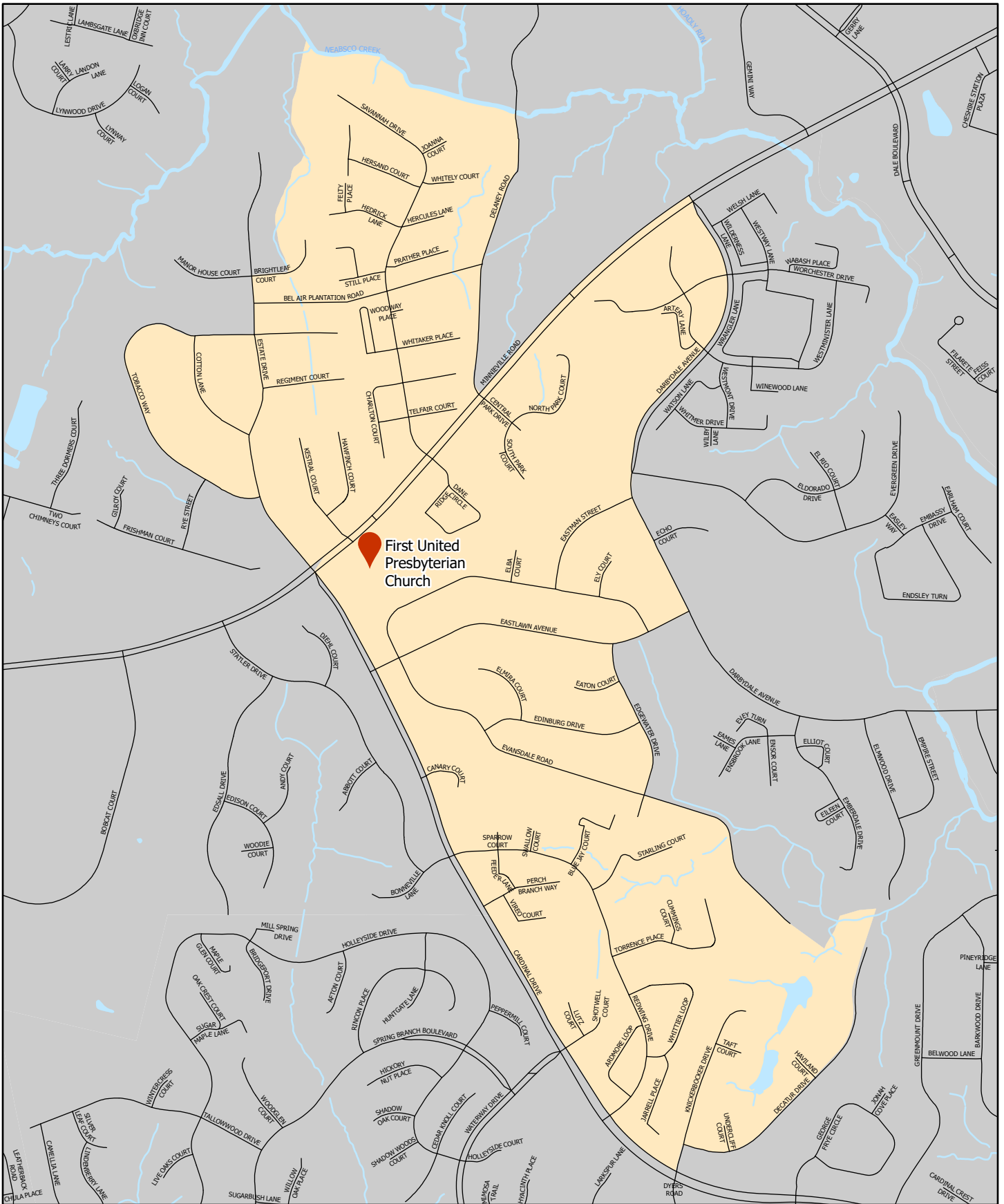


Location Map

Fitzgerald Elementary School  
 15500 Benita Fitzgerald Drive  
 Woodbridge, VA 22193

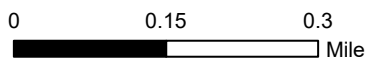


**PRINCE WILLIAM**  
 Geographic Information Systems



**Precinct 611 - Neabsco**

Neabsco District



Polling Location



Water

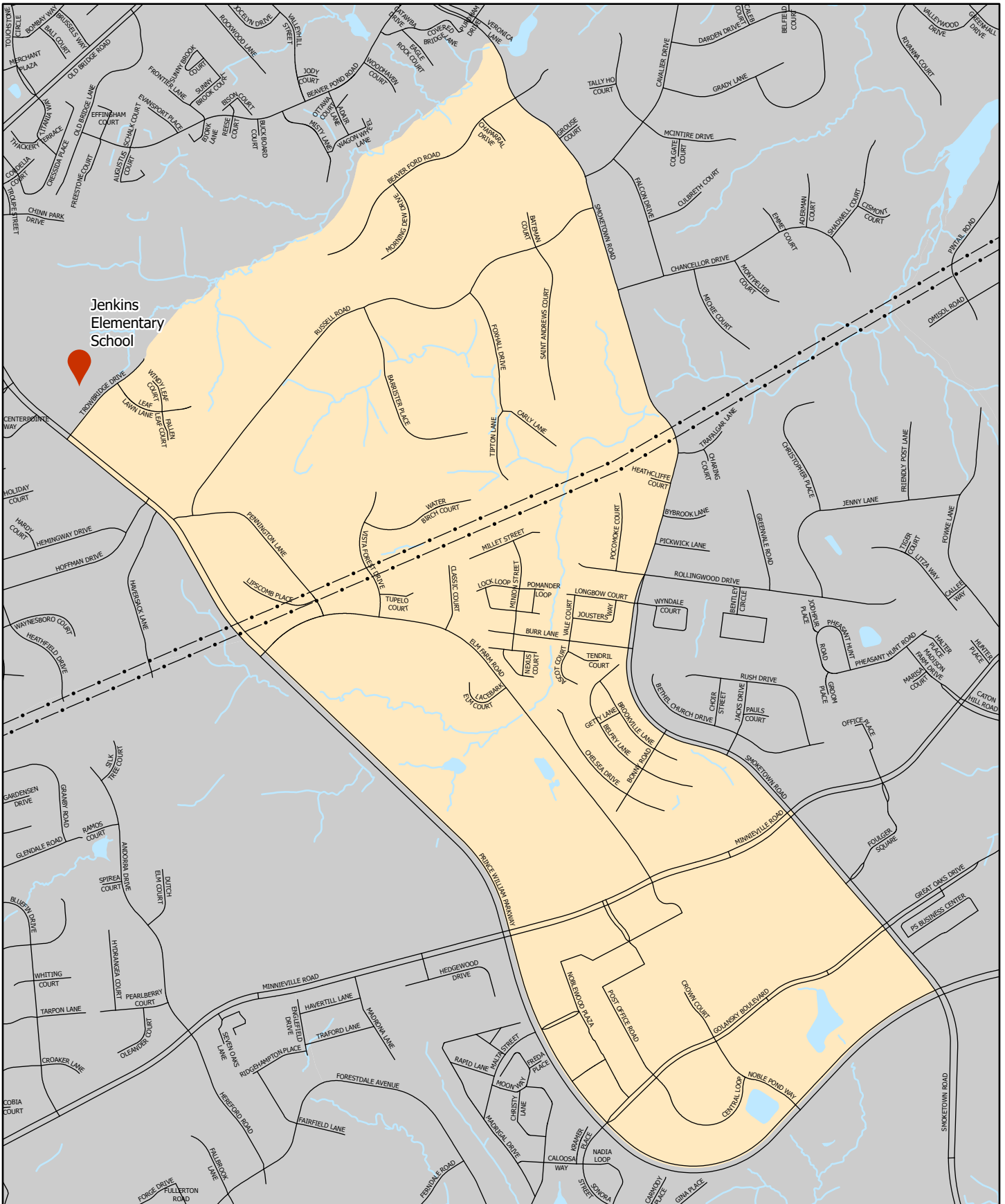


Location Map

First United Presbyterian Church  
 14391 Minnieville Road  
 Woodbridge, VA 22193



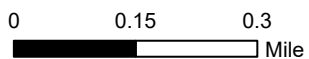
**PRINCE WILLIAM**  
 Geographic Information Systems



Jenkins Elementary School

**Precinct 612 - Elm Farm**

Neabsco District



Polling Location



Water



Powerlines



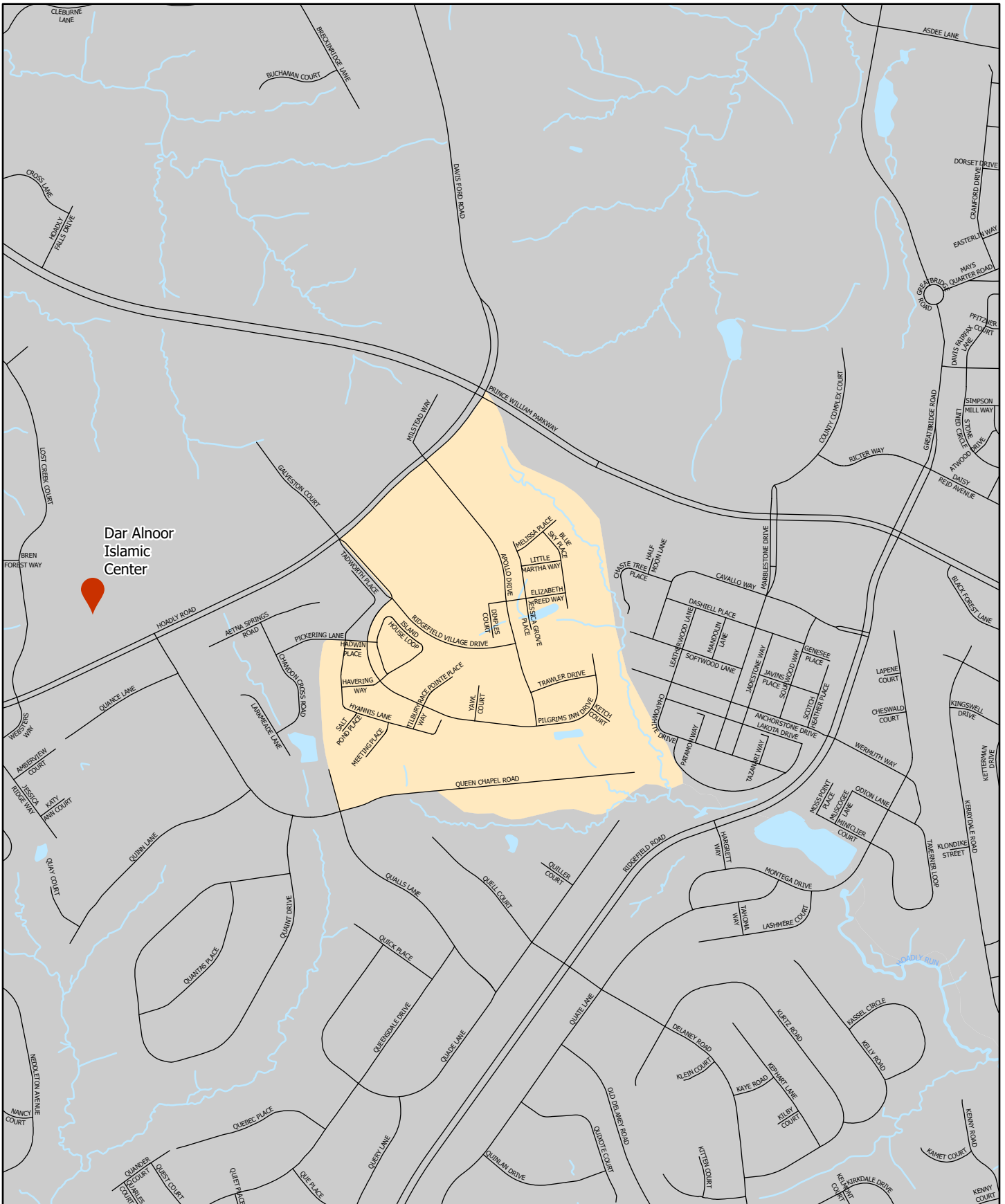
Location Map

Jenkins Elementary School  
8060 Prince William Parkway  
Woodbridge, VA 22192



**PRINCE WILLIAM**  
Geographic Information Systems






Dar Alnoor  
Islamic  
Center

**Precinct 613 - Hoadly**

Neabsco District



Polling Location



Water

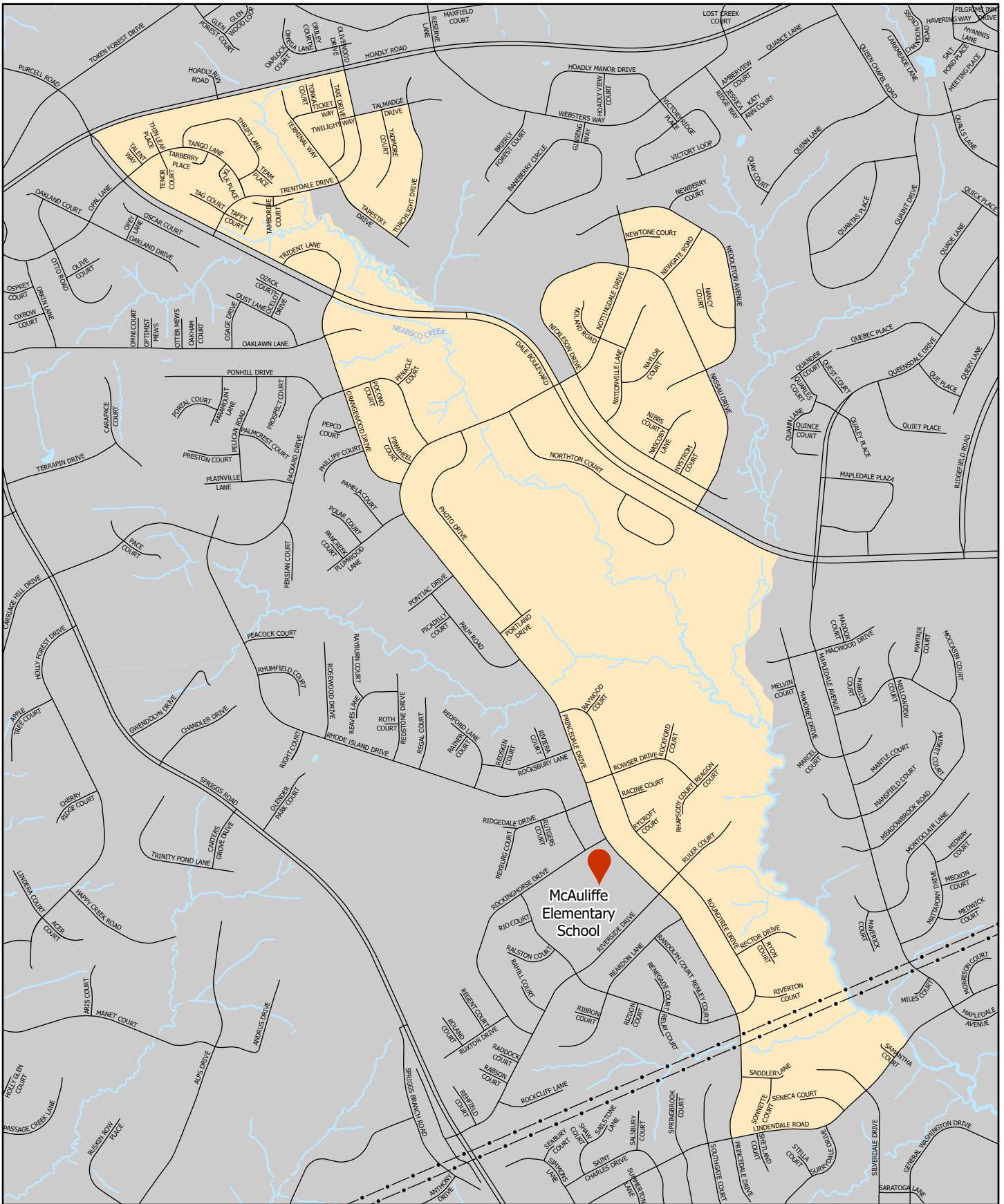


Location Map

Dar Alnoor Islamic Center  
5405 Hoadley Road  
Manassas, VA 20112




**PRINCE WILLIAM**  
Geographic Information Systems



### Precinct 614 - McAuliffe

Neabsco District



Polling Location



Water



Powerlines

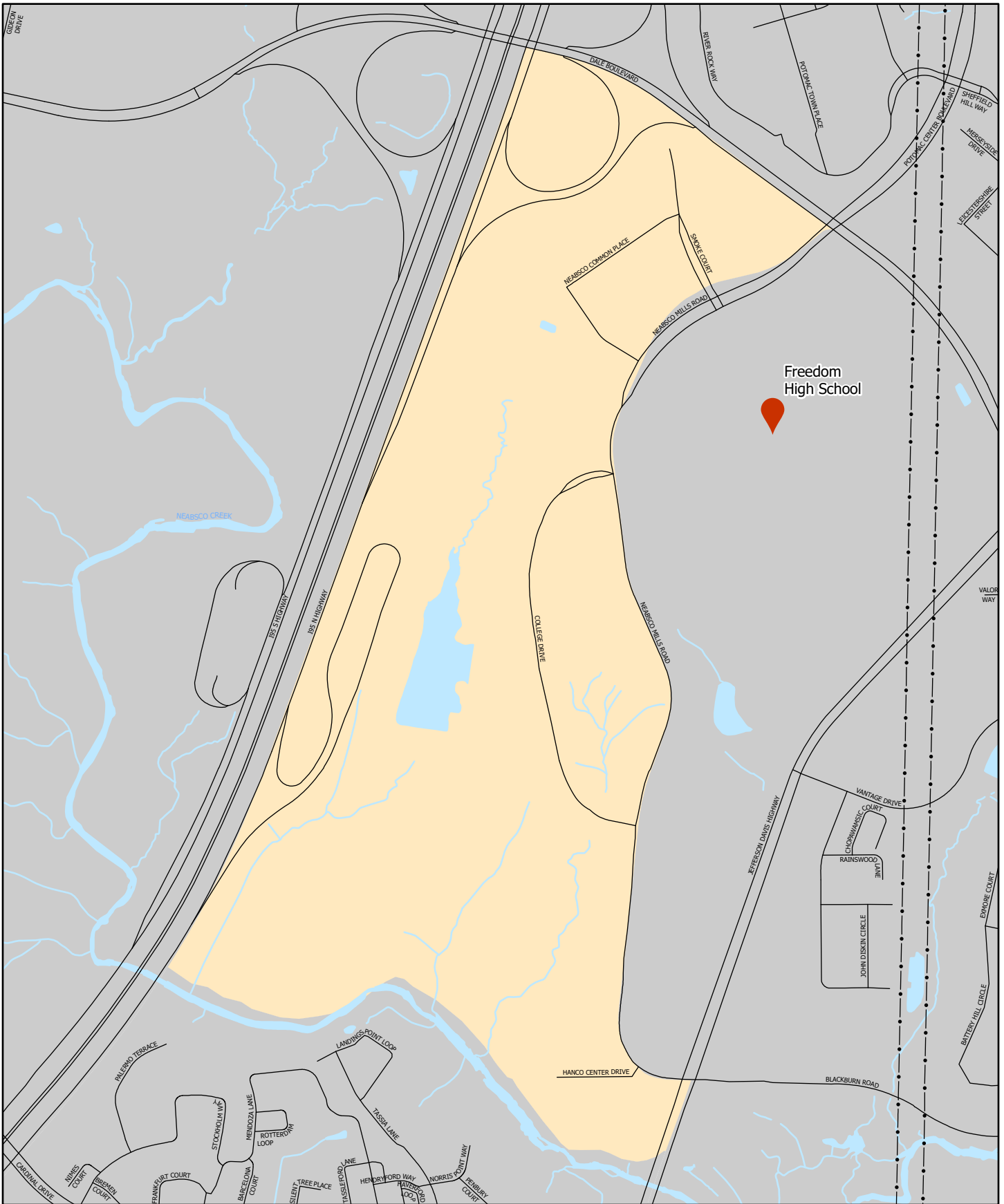


Location Map

McAuliffe Elementary School  
 13540 Princedale Drive  
 Woodbridge, VA 22193

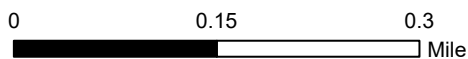


**PRINCE WILLIAM**  
 Geographic Information Systems



### Precinct 615 - Commons

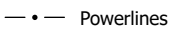
Neabsco District



Polling Location



Water



Powerlines



Location Map

Freedom High School  
 15201 Neabsco Mills Road  
 Woodbridge, VA 22191

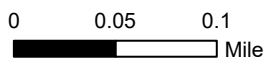


**PRINCE WILLIAM**  
 Geographic Information Systems



**Precinct 616 - Markham**

Neabsco District



Polling Location



Water

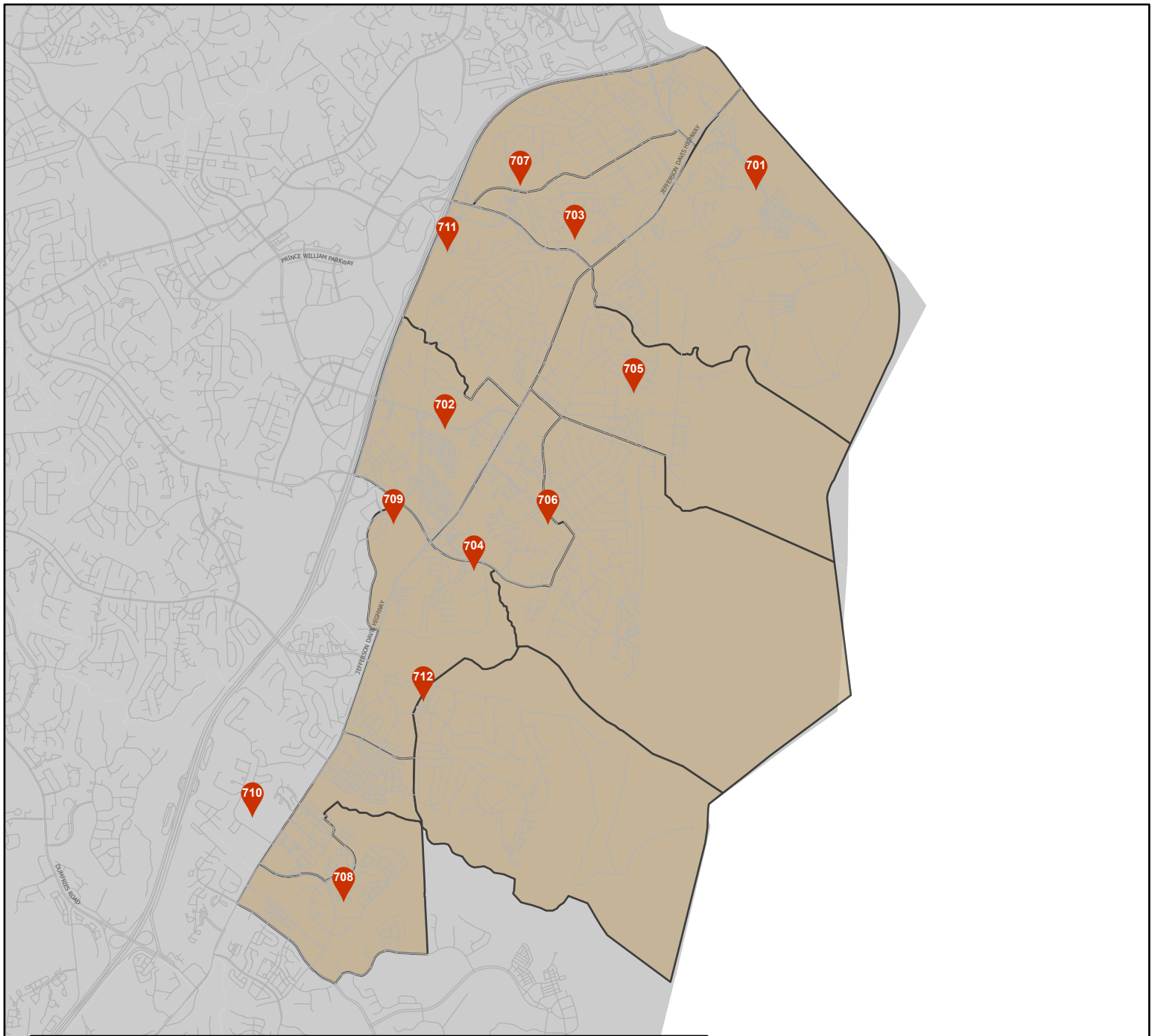


Location Map

Ferlazzo Building  
 15941 Donald Curtis Drive  
 Woodbridge 22191



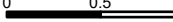


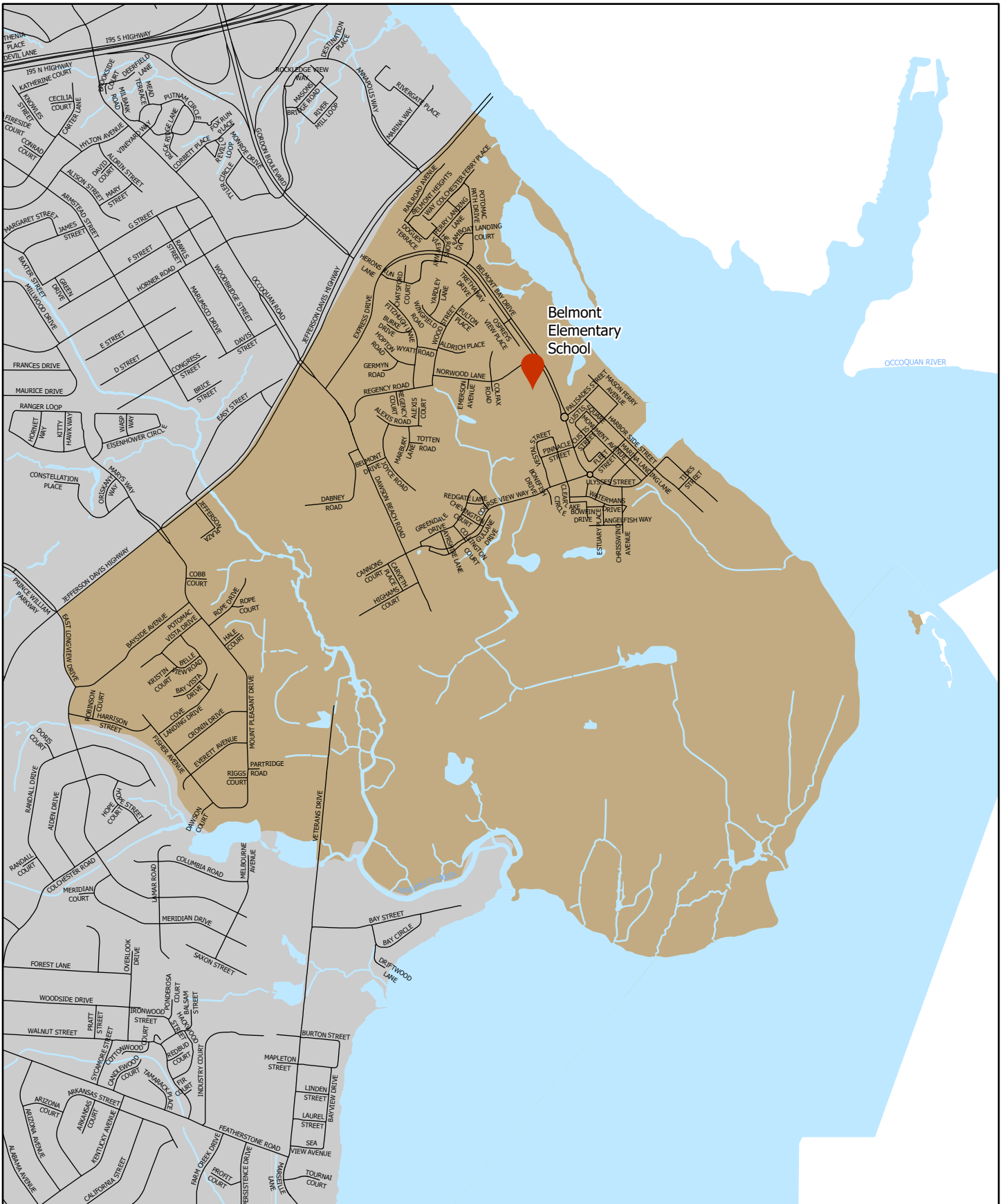
**PRINCE WILLIAM**  
 Geographic Information Systems



	<b>NAME</b>	<b>ADDRESS</b>	<b>CITY</b>	<b>ZIP</b>
701	Belmont Elementary School	751 Norwood Lane	Woodbridge, VA	22191
702	Potomac Branch Library	2201 Opitz Boulevard	Woodbridge, VA	22191
703	Fred Lynn Middle School	1650 Prince William Parkway	Woodbridge, VA	22191
704	Porter Traditional School	15311 Forest Grove Drive	Woodbridge, VA	22191
705	Potomac View Elementary School	14601 Lamar Road	Woodbridge, VA	22191
706	Rippon Middle School	15101 Blackburn Road	Woodbridge, VA	22191
707	Kilby Elementary School	1800 Horner Road	Woodbridge, VA	22191
708	River Oaks Elementary School	16950 McGuffeys Trail	Woodbridge, VA	22191
709	Freedom High School	15201 Neabsco Mills Road	Woodbridge, VA	22191
710	Potomac Middle School	3130 Panther Pride Drive	Dumfries, VA	22026
711	Woodbridge Middle School	2201 York Drive	Woodbridge, VA	22191
712	Leesylvania Elementary School	15800 Neabsco Road	Woodbridge, VA	22191


**Woodbridge District**  
 Voting Precincts and Polling Locations

 Polling Locations
 
  
 0 0.5 1
 
 ATTACHMENT 1, 2022 Ord. No. 22-09



Belmont  
Elementary  
School

**Precinct 701 - Belmont**  
Woodbridge District



Polling Location



Water

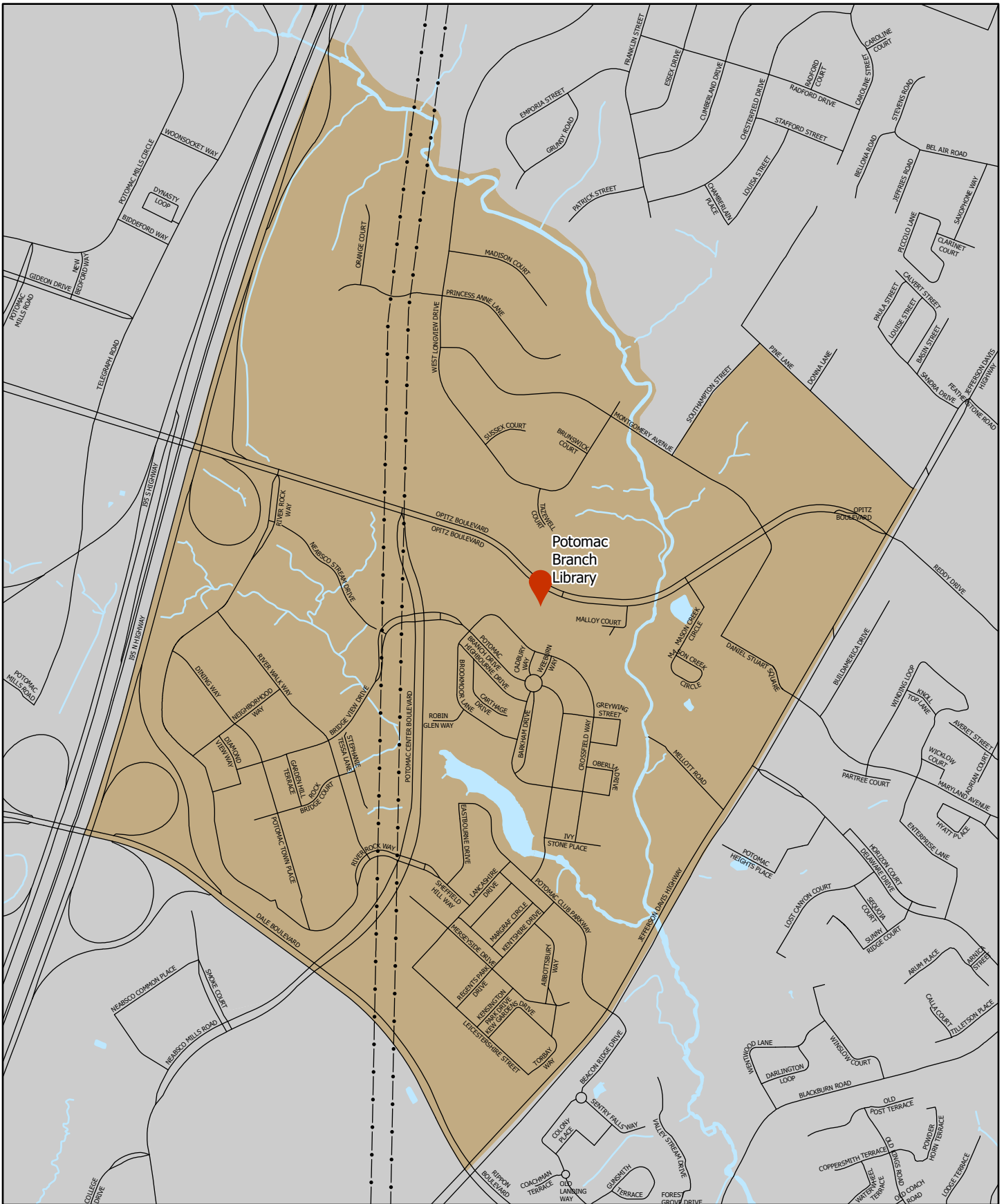


Location Map

Belmont Elementary School  
751 Norwood Lane  
Woodbridge, VA 22191




**PRINCE WILLIAM**  
Geographic Information Systems



### Precinct 702 - Library

Woodbridge District



Polling Location



Water



Powerlines

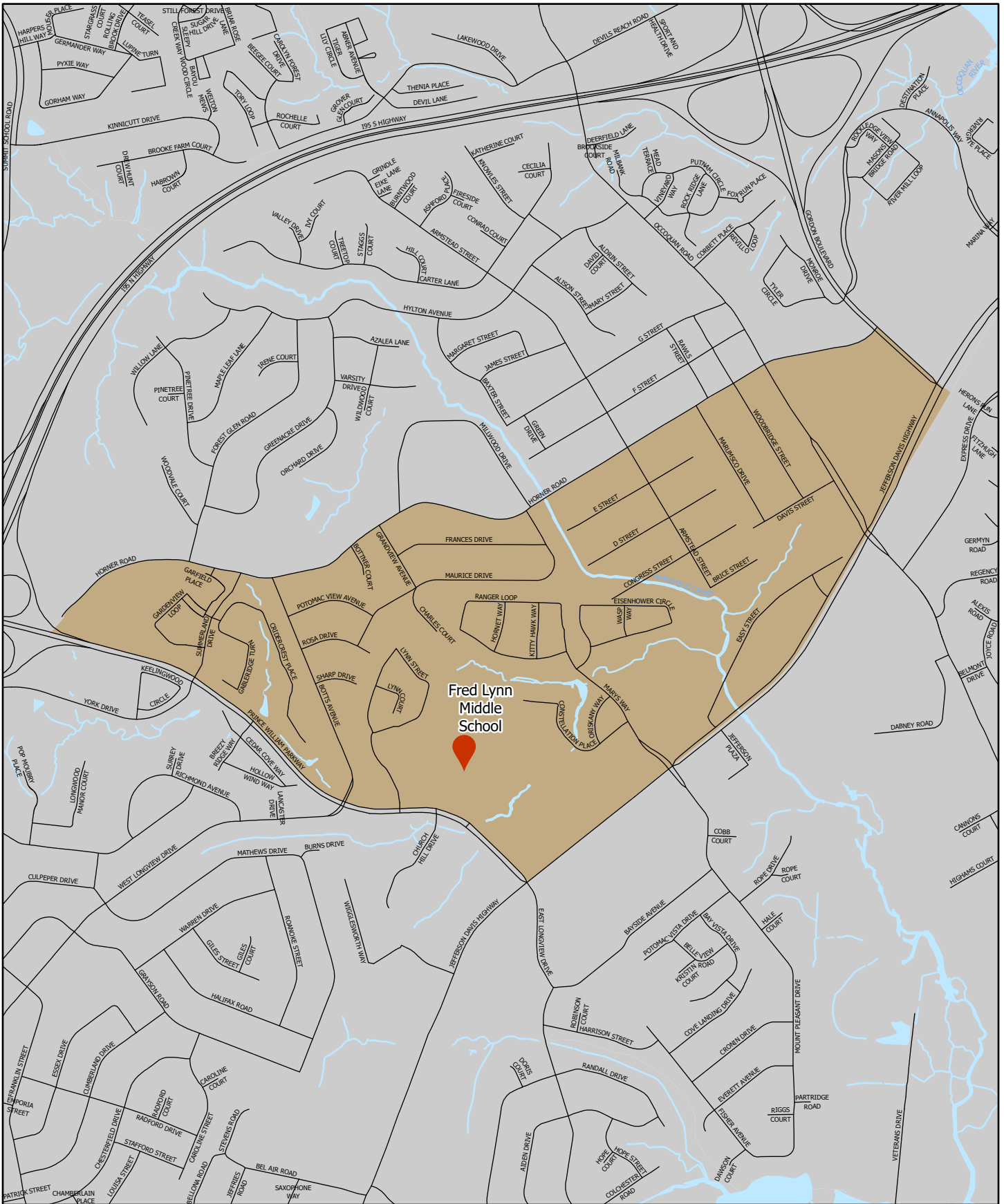


Location Map


Potomac Branch Library  
 2201 Opitz Boulevard  
 Woodbridge, VA 22191



**PRINCE WILLIAM**  
 Geographic Information Systems



**Precinct 703 - Lynn**  
Woodbridge District



Polling Location



Water



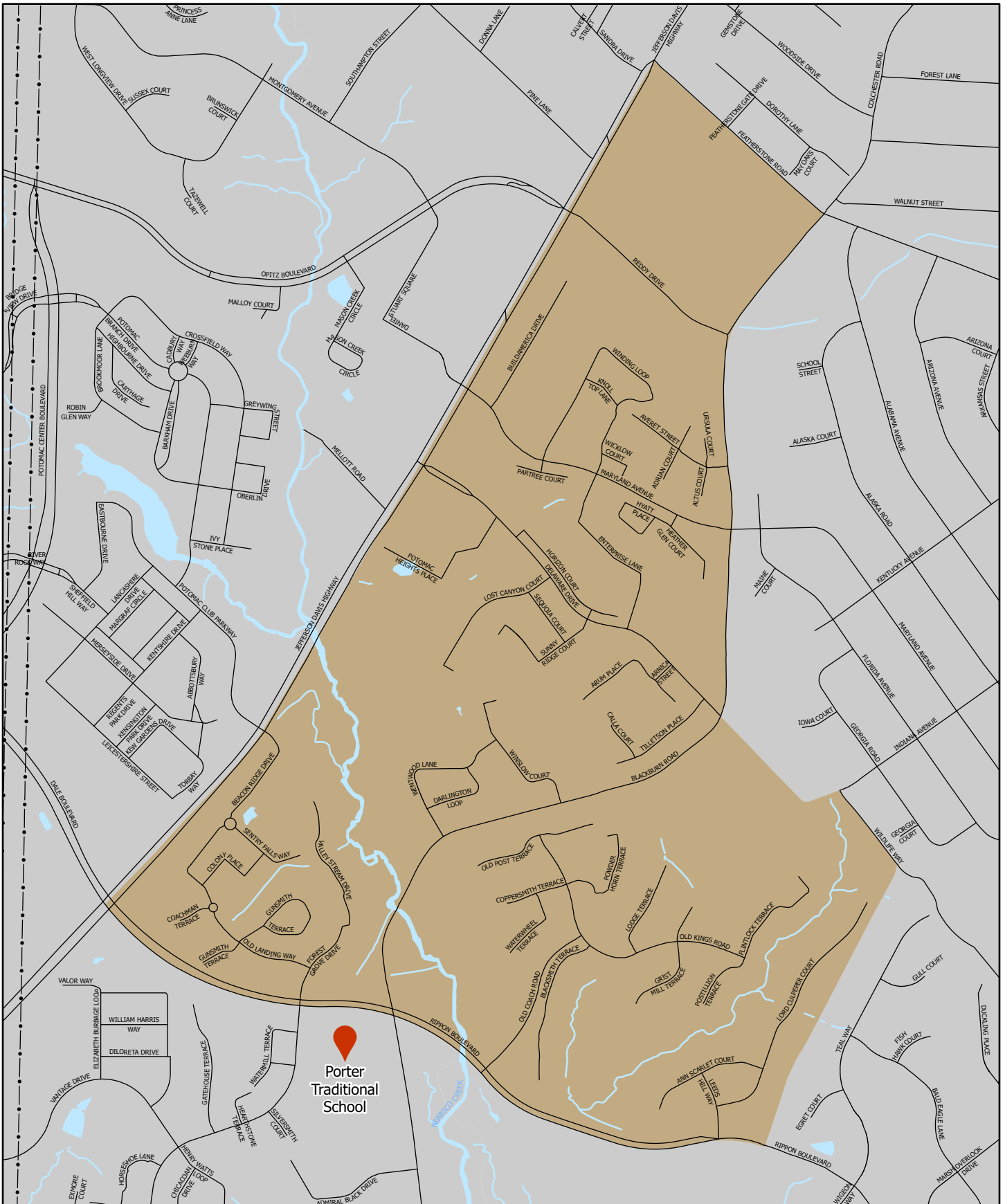
Location Map

Fred Lynn Middle School  
1650 Prince William Parkway  
Woodbridge, VA 22191




**PRINCE WILLIAM**  
Geographic Information Systems





### Precinct 704 - Porter

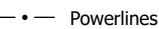
Woodbridge District



Polling Location



Water



Powerlines

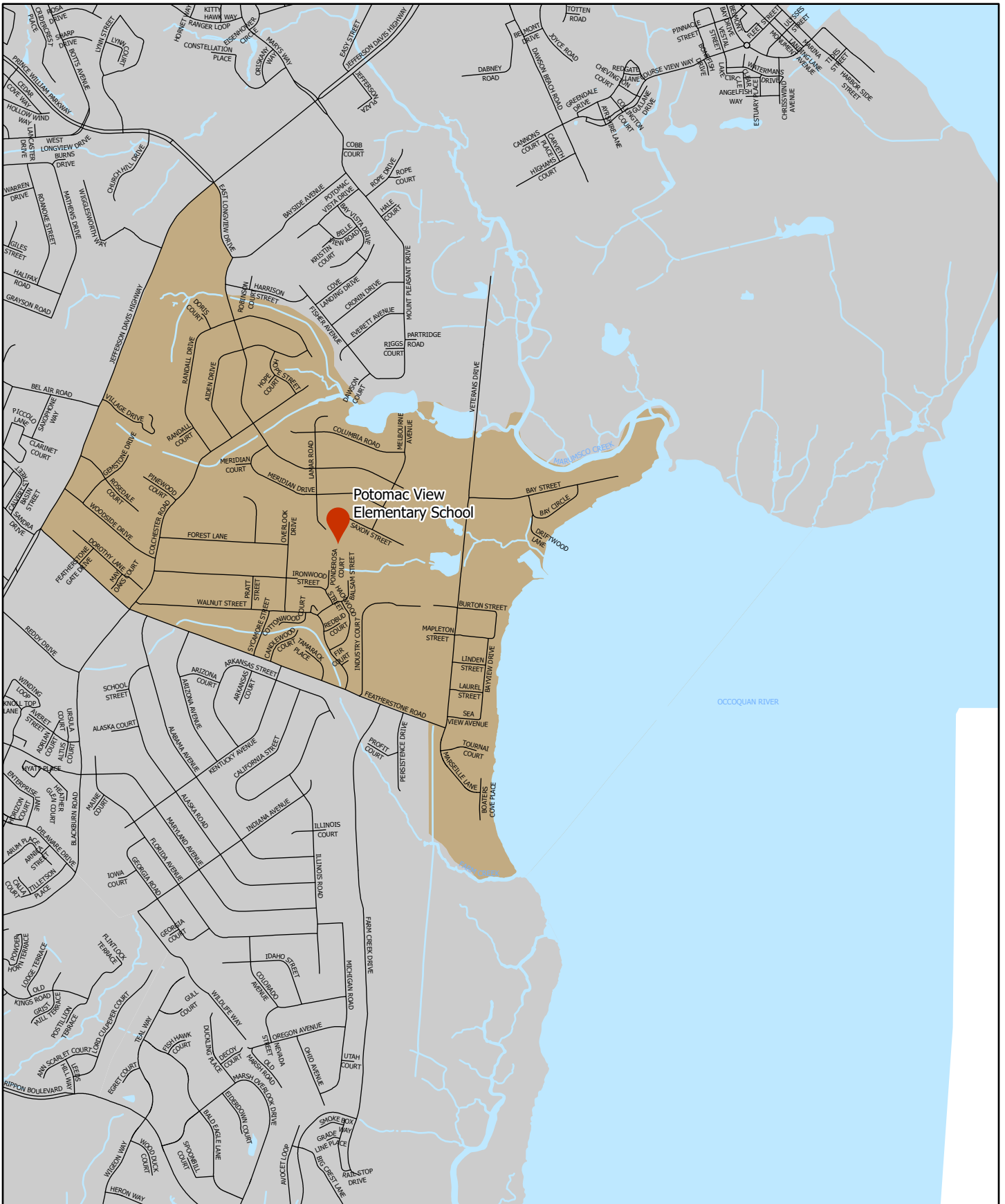


Location Map

Porter Traditional School  
 15311 Forest Grove Drive  
 Woodbridge, VA 22191




**PRINCE WILLIAM**  
 Geographic Information Systems



### Precinct 705 - Potomac View

Woodbridge District



Polling Location



Water

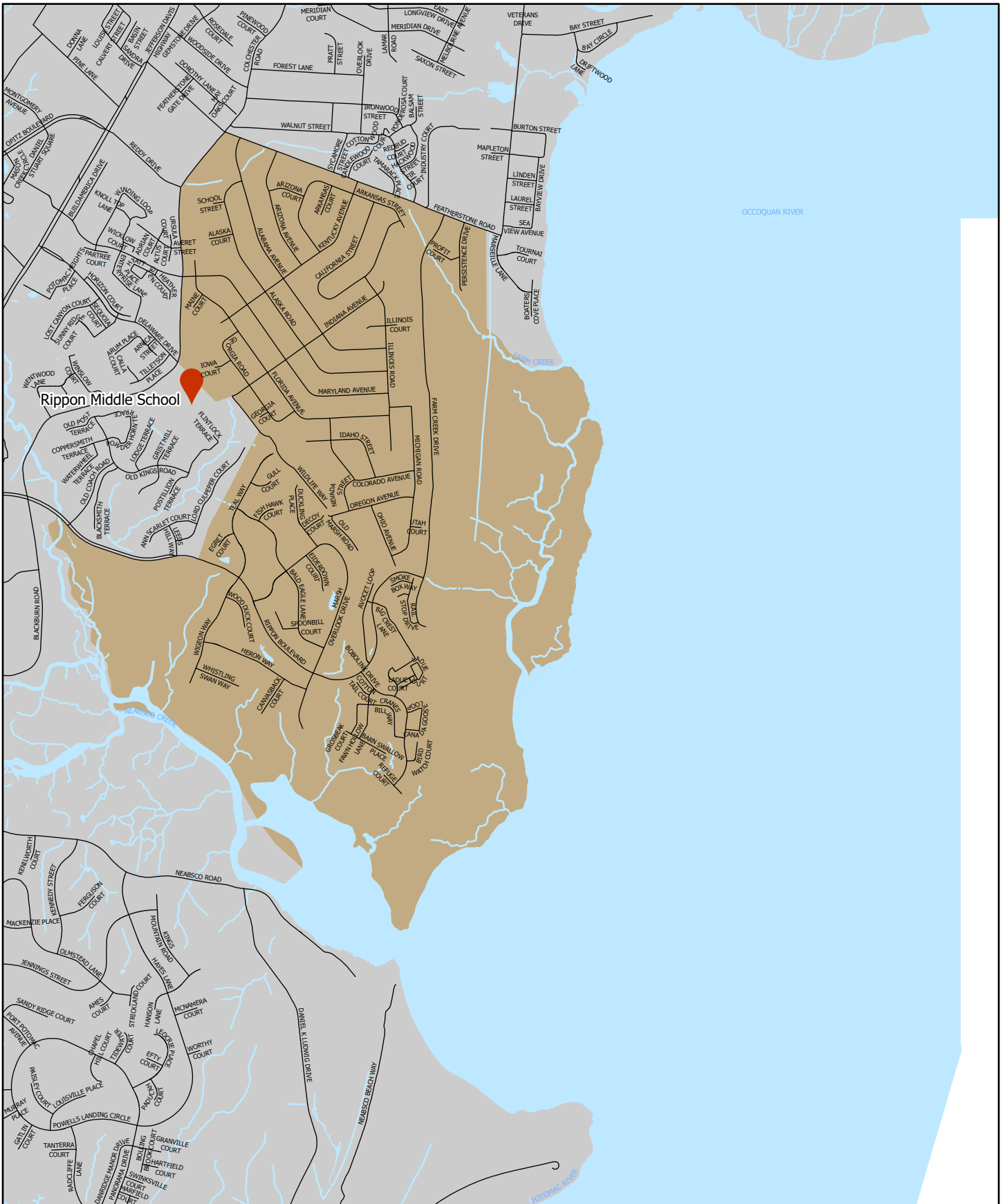


Location Map

Potomac View Elementary School  
 14601 Lamar Road  
 Woodbridge, VA 22191



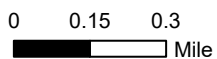
**PRINCE WILLIAM**  
 Geographic Information Systems



Rippon Middle School

**Precinct 706 - Rippon**

Woodbridge District



Polling Location



Water

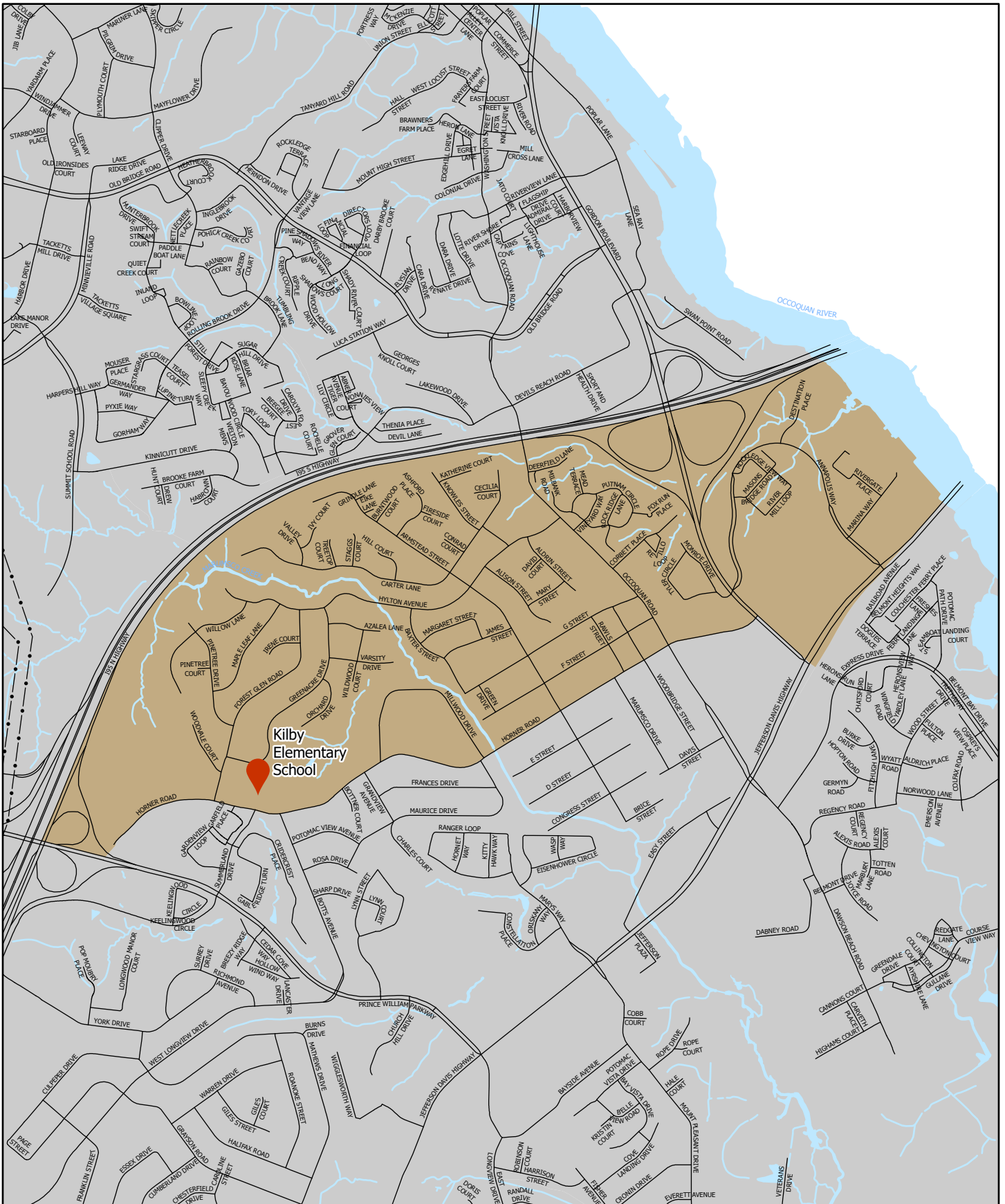


Location Map


Rippon Middle School  
15101 Blackburn Road  
Woodbridge, VA 22191



**PRINCE WILLIAM**  
Geographic Information Systems



**Precinct 707 - Kilby**  
Woodbridge District



Polling Location



Water



Powerlines

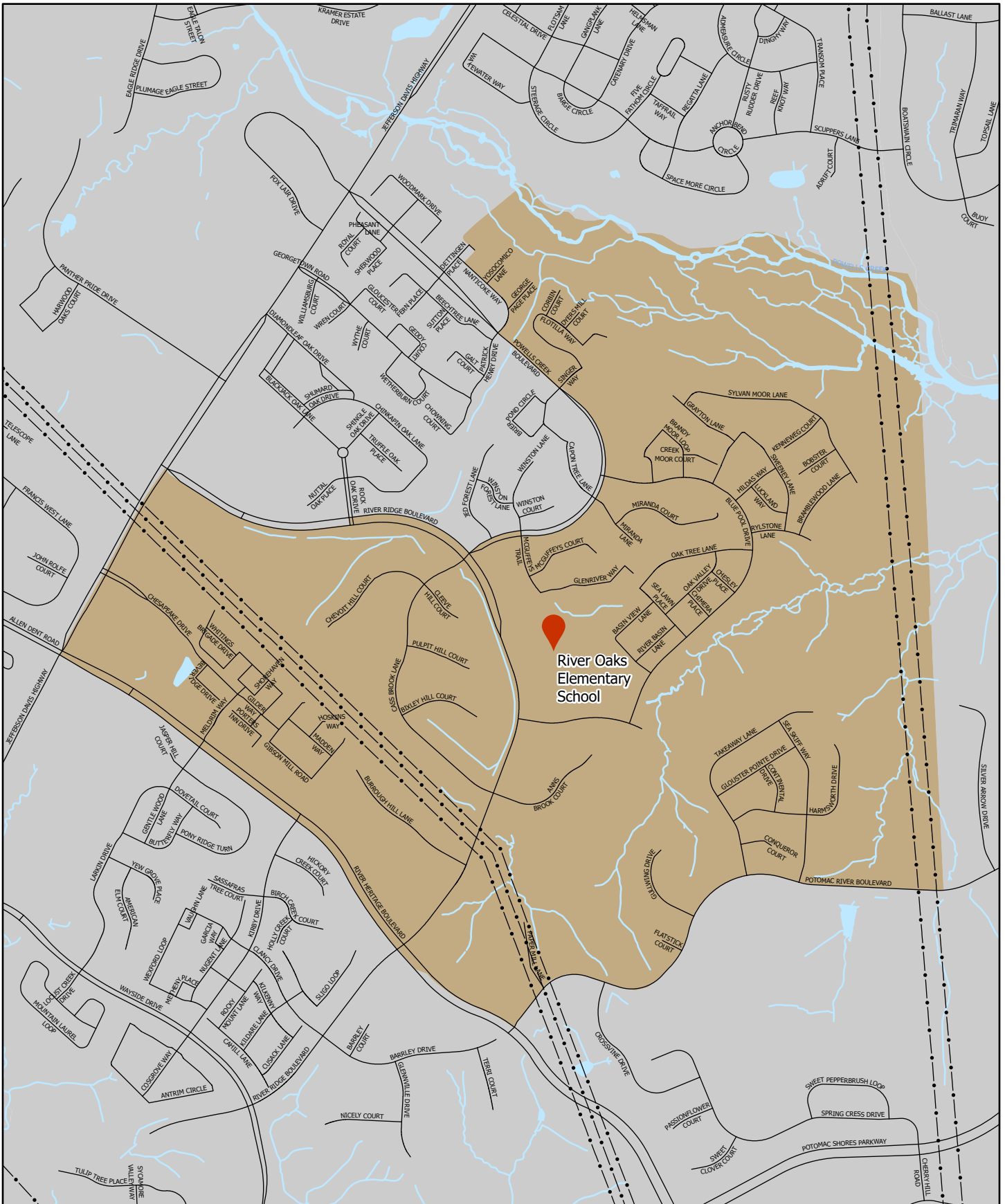


Location Map

Kilby Elementary School  
1800 Horner Road  
Woodbridge, VA 22191




**PRINCE WILLIAM**  
Geographic Information Systems



### Precinct 708 - River Oaks

Woodbridge District



Polling Location



Water



Powerlines

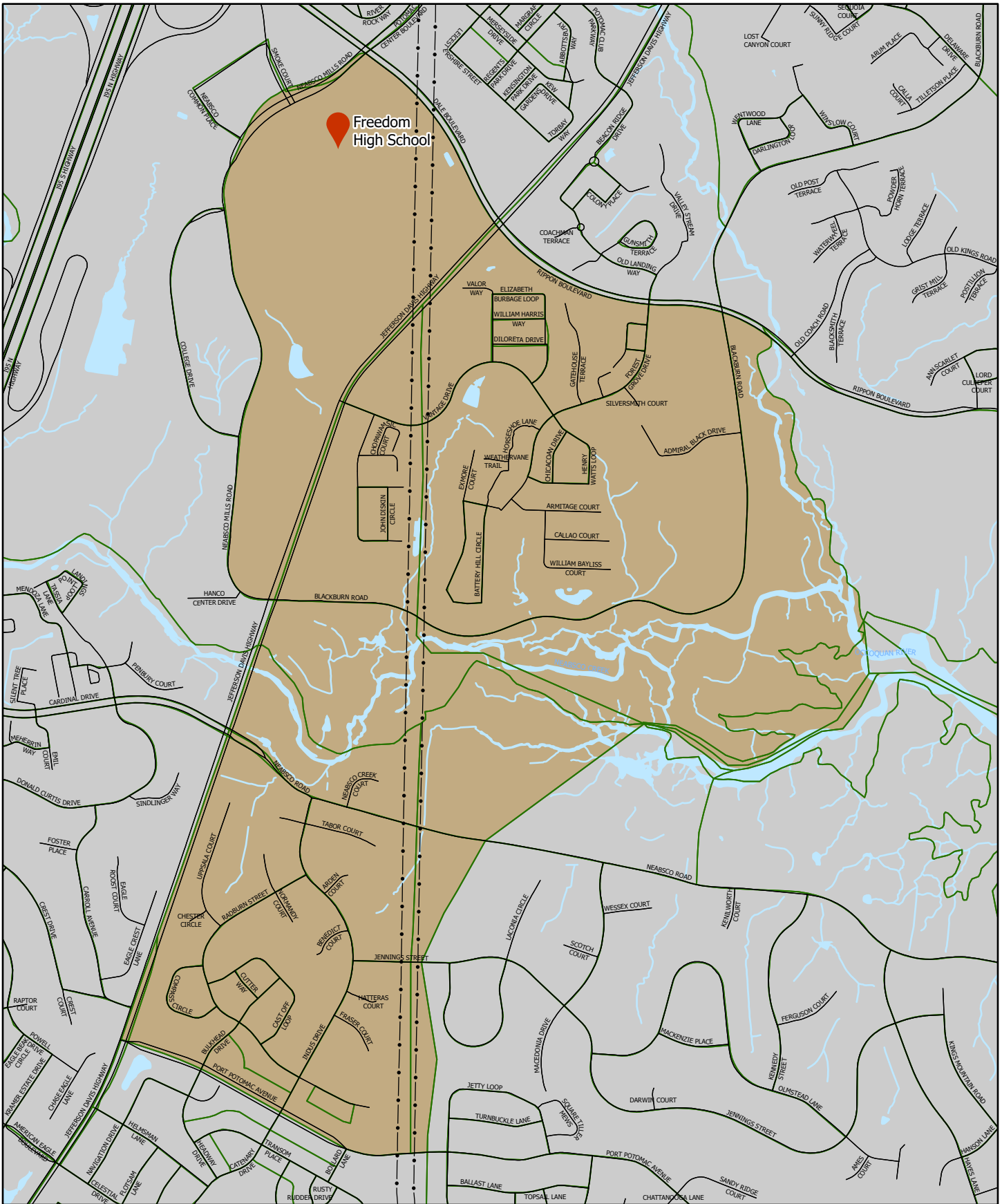


Location Map

River Oaks Elementary School  
 16950 McGuffeys Trail  
 Woodbridge, VA 22191

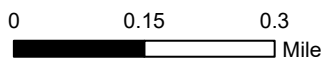






**PRINCE WILLIAM**  
 Geographic Information Systems



### Precinct 709 - Freedom

Woodbridge District



-  Polling Location
-  Water
-  Powerlines
-  Census Block Boundary

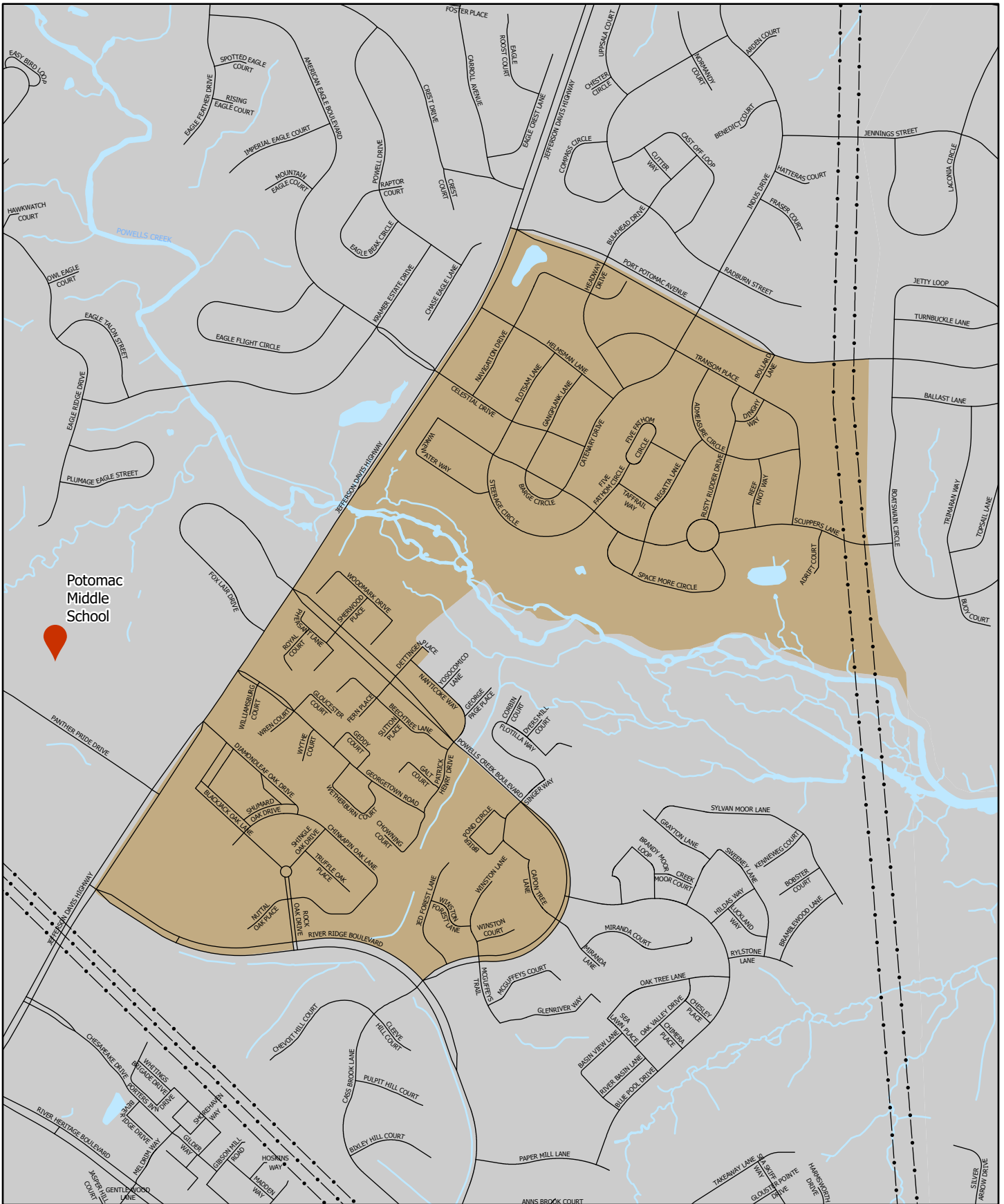


Location Map

Freedom High School  
 15201 Neabsco Mills Road  
 Woodbridge, VA 22191



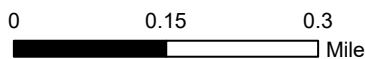
**PRINCE WILLIAM**  
 Geographic Information Systems



Potomac Middle School



**Precinct 710 - Powells Creek**  
Woodbridge District



Polling Location



Water



Powerlines

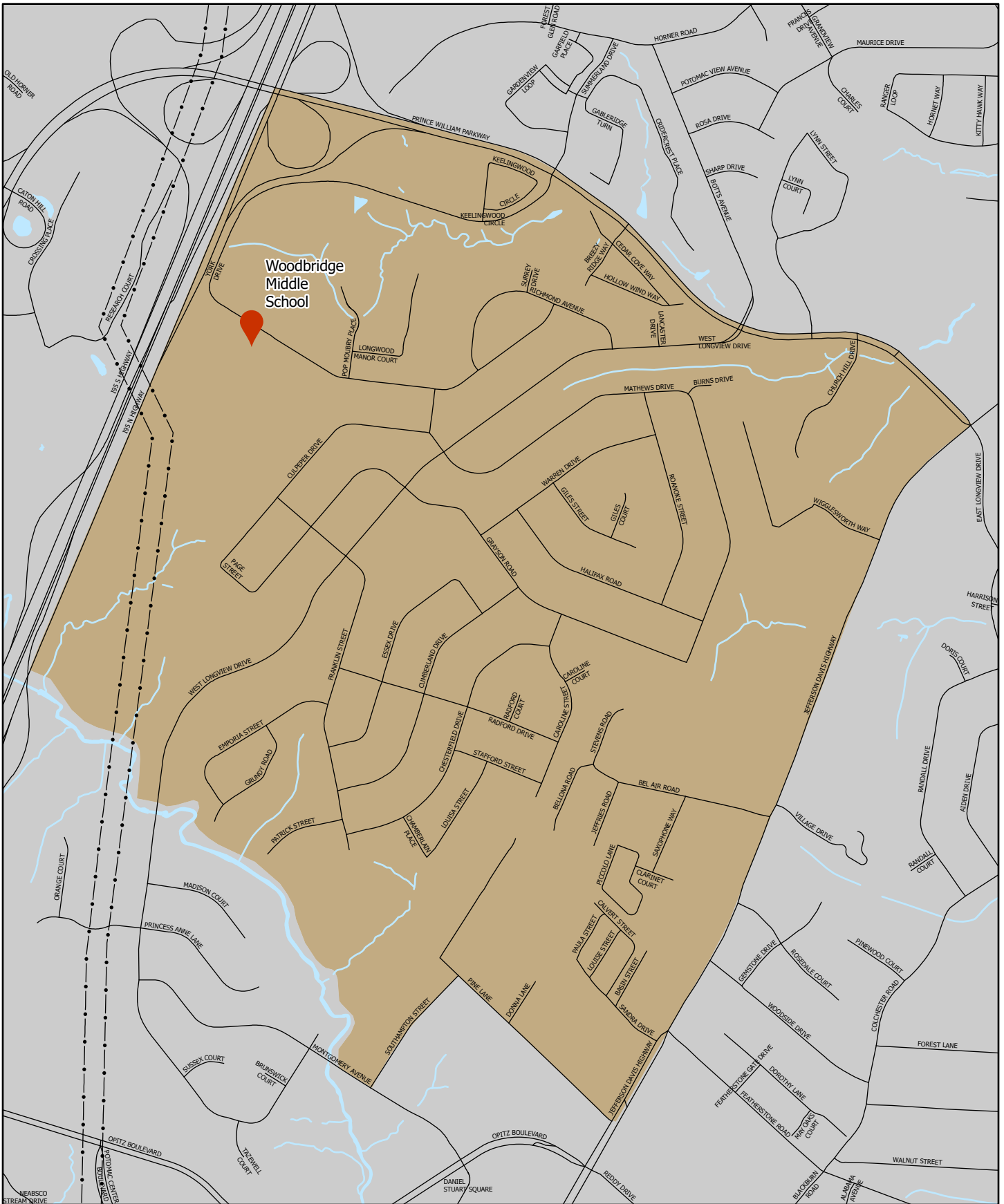


Location Map

Potomac Middle School  
3130 Panther Pride Drive  
Dumfries, VA 22026

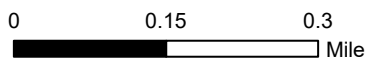


**PRINCE WILLIAM**  
Geographic Information Systems



### Precinct 711 - Grayson

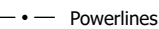
Woodbridge District



Polling Location



Water



Powerlines



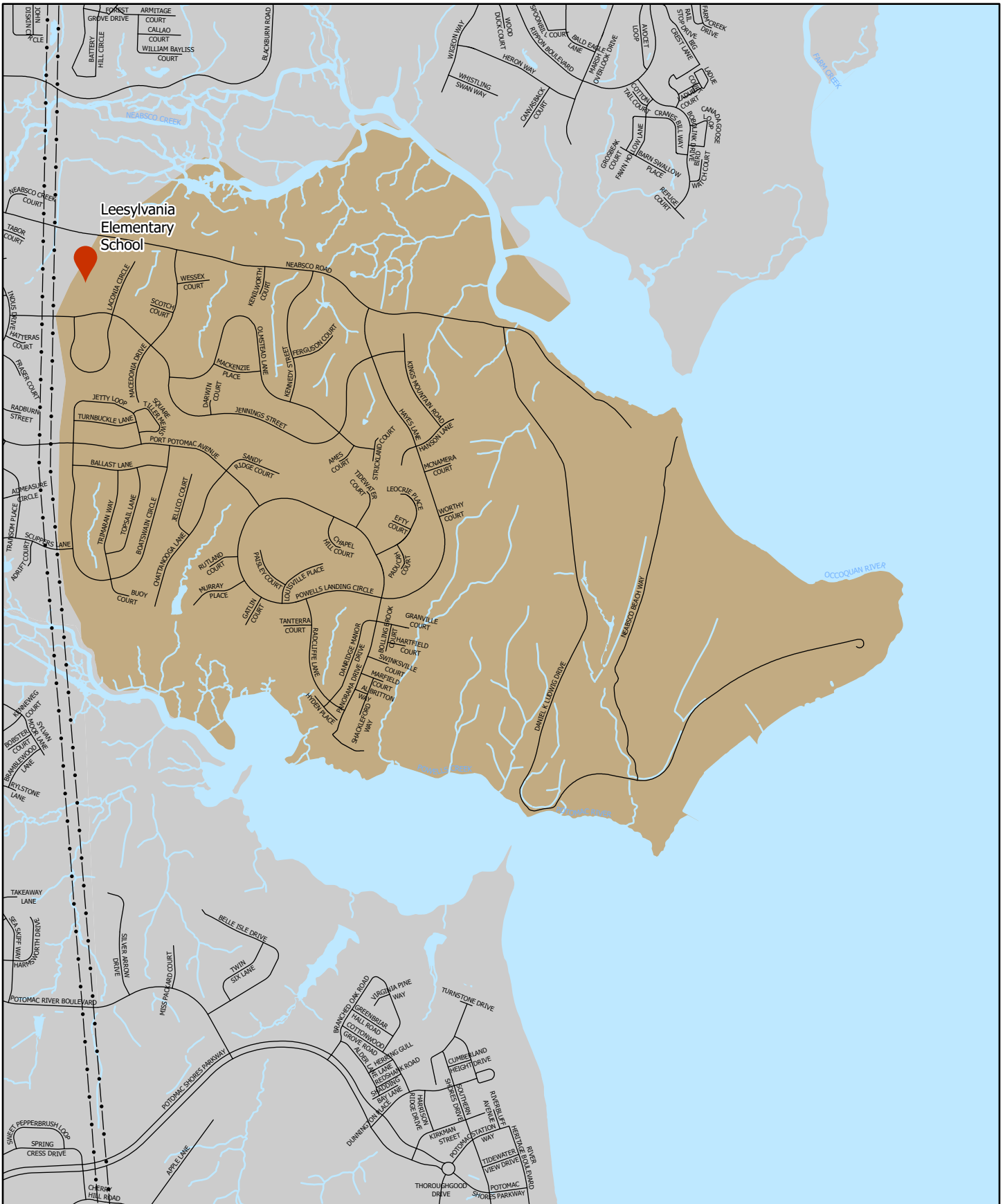
Location Map

Woodbridge Middle School  
 2201 York Drive  
 Woodbridge, VA 22191




**PRINCE WILLIAM**  
 Geographic Information Systems





### Precinct 712 - Leesylvania

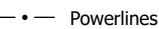
Woodbridge District



Polling Location



Water



Powerlines



Location Map

Leesylvania Elementary School  
 15800 Neabsco Road  
 Woodbridge, VA 22191



**PRINCE WILLIAM**  
 Geographic Information Systems

**MOTION: ANGRY**  
**SECOND: BAILEY**  
**RE: AUTHORIZE CLOSED MEETING**  
**ACTION: APPROVED**

**March 1, 2022**  
**Regular Meeting**  
**Res. No. 22-118**

**WHEREAS**, the Prince William Board of County Supervisors desires to consult with legal counsel and staff and discuss in Closed Meeting the following matters:

- Consultation with legal counsel and briefings by staff members pertaining to discussion or consideration of the acquisitions of real properties for public purposes, to include for park purposes, where discussion in an open meeting would adversely affect the bargaining position or negotiating strategy of the public body (Section 2.2-3711(A) (3)); and

**WHEREAS**, pursuant to Section 2.2-3711(A) (3), VA Code Ann., such discussions may occur in Closed Meeting;

**NOW, THEREFORE, BE IT RESOLVED** that the Prince William Board of County Supervisors hereby authorizes discussion of the aforesated matters in Closed Meeting.

**Votes:**

**Ayes:** Angry, Bailey, Boddye, Candland, Franklin, Lawson, Vega, Wheeler

**Nays:** None

**Absent from Vote:** None

**Absent from Meeting:** None

**For Information:**

County Attorney

ATTEST: \_\_\_\_\_



Clerk to the Board

**MOTION: BAILEY**  
**SECOND: BODDYE**  
**RE: CERTIFY CLOSED MEETING**  
**ACTION: APPROVED**

**March 1, 2022**  
**Regular Meeting**  
**Res. No. 22-119**

**WHEREAS**, the Prince William Board of County Supervisors has this day adjourned into Closed Meeting in accordance with a formal vote of the Board, and in accordance with the provisions of the Virginia Freedom of Information Act; and

**WHEREAS**, the Freedom of Information Act requires certification that such Closed Meeting was conducted in conformity with the law;

**NOW, THEREFORE, BE IT RESOLVED** that the Prince William Board of County Supervisors hereby certifies that to the best of each member's knowledge, i) only public business matters lawfully exempted from open meeting requirements under the Freedom of Information Act were discussed in the Closed Meeting to which this certification applies, and ii) only such public business matters as were identified in the Motion by which the said Closed Meeting was convened were heard, discussed or considered by the Board. No member dissents from the aforesaid certification.

- Adjourned into Closed Meeting at 6:30 P.M.  
- Reported out from Closed Meeting at 7:46 P.M.

**Votes:**

**Ayes:** Angry, Bailey, Boddye, Candland, Franklin, Lawson, Vega, Wheeler

**Nays:** None

**Absent from Vote:** None

**Absent from Meeting:** None

ATTEST: \_\_\_\_\_

*Andrea P. Madden*

Clerk to the Board

**MOTION: BODDYE**

**March 1, 2022  
Regular Meeting  
Res. No. 22-120**

**SECOND: BAILEY**

**RE: ADJOURN MEETING**

**ACTION:**

**WHEREAS**, the Prince William Board of County Supervisors has completed all items on the agenda for March 1, 2022;

**NOW, THEREFORE, BE IT RESOLVED** that the Prince William Board of County Supervisors hereby adjourns the meeting of March 1, 2022 at 7:47 P.M.

**Votes:**

**Ayes:** Angry, Bailey, Boddye, Candland, Franklin, Lawson, Vega, Wheeler

**Nays:** None

**Absent from Vote:** None

**Absent from Meeting:** None

ATTEST: \_\_\_\_\_

*Andrea P. Madden*

Clerk to the Board