






WILLIAM COUNTY.
 Surveyed and Drawn
 under the Direction
 of
JOHN WOOD.
 1820.



L O U D O U A N



Corrected and measured by the Great Survey, in which taking the Shenandoah River to the State of Virginia, the following is the result.

Section	Area	Remarks
1	100	
2	100	
3	100	
4	100	
5	100	
6	100	
7	100	
8	100	
9	100	
10	100	
11	100	
12	100	
13	100	
14	100	
15	100	
16	100	
17	100	
18	100	
19	100	
20	100	
21	100	
22	100	
23	100	
24	100	
25	100	
26	100	
27	100	
28	100	
29	100	
30	100	
31	100	
32	100	
33	100	
34	100	
35	100	
36	100	
37	100	
38	100	
39	100	
40	100	
41	100	
42	100	
43	100	
44	100	
45	100	
46	100	
47	100	
48	100	
49	100	
50	100	
51	100	
52	100	
53	100	
54	100	
55	100	
56	100	
57	100	
58	100	
59	100	
60	100	
61	100	
62	100	
63	100	
64	100	
65	100	
66	100	
67	100	
68	100	
69	100	
70	100	
71	100	
72	100	
73	100	
74	100	
75	100	
76	100	
77	100	
78	100	
79	100	
80	100	
81	100	
82	100	
83	100	
84	100	
85	100	
86	100	
87	100	
88	100	
89	100	
90	100	
91	100	
92	100	
93	100	
94	100	
95	100	
96	100	
97	100	
98	100	
99	100	
100	100	