



File no. 16-49
Negative no(s). 8822

Historic name		Common name		Abel Cemetery	
County/Town/City		Prince William			
Street address or route number		U.S.M.C. Base			
USGS Quad	Quantico	Date or period	20th C.		
Original owner	Abel Family	Architect/builder/craftsmen			
Original use	Cemetery				
Present owner	U. S. M. C.	Source of name	Grave Markers		
Present owner address	Quantico Marine Corps Base	Source of date	Grave Markers		
	Quantico, VA	Stories)		
Present use	Cemetery	Foundation and wall const'n)		
Acreage)	N/A	
		Roof type)		
State condition of structure and environs		good			
		none			
State potential threats to structure					
Note any archaeological interest					
Should be investigated for possible register potential? yes <input type="checkbox"/> no <input checked="" type="checkbox"/>					
Architectural description (Note significant features of plan, structural system and interior and exterior decoration, taking care to point out aspects not visible or clear from photographs. Explain nature and period of all alterations and additions. List any outbuildings and their approximate ages, cemeteries, etc.)					
<p>The Abel cemetery is a small family cemetery which is adjacent to the Quantico National Cemetery. It is sited in a clearing in the woods down a gravel driveway. The cemetery is well maintained and in good conditions. Most of the graves appear to be of 20th century vintage. There were two Abel family house sites in the vicinity of the cemetery. There is nothing left of the sites above ground.</p>					
Interior inspected?					
N/A					
Historical significance (Chain of title; individuals, families, events, etc., associated with the property.)					
<p>According to Mr. Herb Gibson, there were two house sites, presumably associated with the Abel family located in the vicinity of the cemetery. One site he believed was 20th century and the other site may have been an earlier house. The grave sites are of 20th century vintage and include:</p> <p>John H. Abel (1832-1910) and his wife, Amanda Abel (1829-1912)</p> <p>Their children: Maurice J. Abel (1874-1942), his wife Mary G. Abel (1877-1963), Harvey W. Abel (1915-1983)</p> <p>Billy (Wm.) Anderson (1947-1965)</p> <p>Milton Wayne Neely (1926-1968)</p> <p>Clyde E. Anderson (1909-1974), his wife Amanda K. Anderson (1918-1981)</p> <p>Preston L. Anderson (1907-1078 , his wife, Virginia e. Anderson (1920-)</p> <p>William M. Sprouse (1914-1983)</p> <p>Edward M. Abel (1907-1975)</p> <p>Floyd S. Timmons (1934-1974)</p>					


Sources and bibliography
Published sources (Books, articles, etc., with bibliographic data.)

Names and addresses of persons interviewed


Mr. Herb Gibson
6803 Clowser Ct.
Springfield, VA 22150
(703) 640-2331

Primary sources (Manuscript documentary or graphic materials;
give location.)

Plan (Indicate locations of rooms, doorways, windows, alterations, etc.)



Site plan (Locate and identify outbuildings, dependencies and significant topographical features.)



Name, address and title of recorder Bill Polhill, Frazier Assoc.
19 E. Frederick St., Staunton, VA 24401

Date 6/87



VIRGINIA
DIVISION OF HISTORIC LANDMARKS
SURVEY FORM

File no. 76-48
Negative no(s). 8822

Historic name	Common name
County/Town/City	Abel Cemetery
Street address or route number	
USGS Quad Quantico	Date or period 20th c.
Original owner - Abel Family	Architect/builder/craftsmen
Original use - cemetery	Source of name - Grave markers
Present owner - U.S. M.C.	Source of date - " "
Present owner address Quantico Marine Corps Base Quantico, VA.	Stories
Present use - cemetery	Foundation and wall const'n N/A
Acreage - ?	Roof type
State condition of structure and environs good	
State potential threats to structure - none	
Note any archaeological interest - ?	
Should be investigated for possible register potential? yes <input type="checkbox"/> no <input checked="" type="checkbox"/>	
Architectural description (Note significant features of plan, structural system and interior and exterior decoration, taking care to point out aspects not visible or clear from photographs. Explain nature and period of all alterations and additions. List any outbuildings and their approximate ages, cemeteries, etc.)	
<p>The Abel Cemetery is a small family cemetery which is adjacent to the Quantico National Cemetery. It is sited in a clearing in the woods down a gravel driveway. The cemetery is well maintained and in good conditions. Most of the graves appear to be of 20th century vintage. There were two Abel family house sites in the vicinity of the cemetery. There is nothing left of the sites above ground.</p>	
Interior inspected? N/A	
Historical significance (Chain of title; individuals, families, events, etc., associated with the property.)	
<p>According to Mr. Herb Gibson, there were two house sites, presumably associated with the Abel family located in the vicinity of the cemetery. Most of the grave markers One site he believed was 20th century and the other site may have been an earlier house. The grave sites are of 20th century vintage and include:</p> <ul style="list-style-type: none">- John H. Abel (1832-1910) and his wife, Amanda Abel (1829-1912)- their son Their children: - Maurice J. Abel (1874-1942), his wife Mary G. Abel (1877-1963)- Harvey W. Abel (1915-1983), his wife- Billy (Wm.) Anderson - 1947-1965	

Sources and Bibliography
Published sources (Books, articles, etc., with bibliographic data.)

Names and addresses of persons interviewed

Mr. Herb Gibson
6803 Clowser Ct.
Springfield, VA.

22150

(703) 640-2331

Primary sources (Manuscript documentary or graphic materials;
give location.)

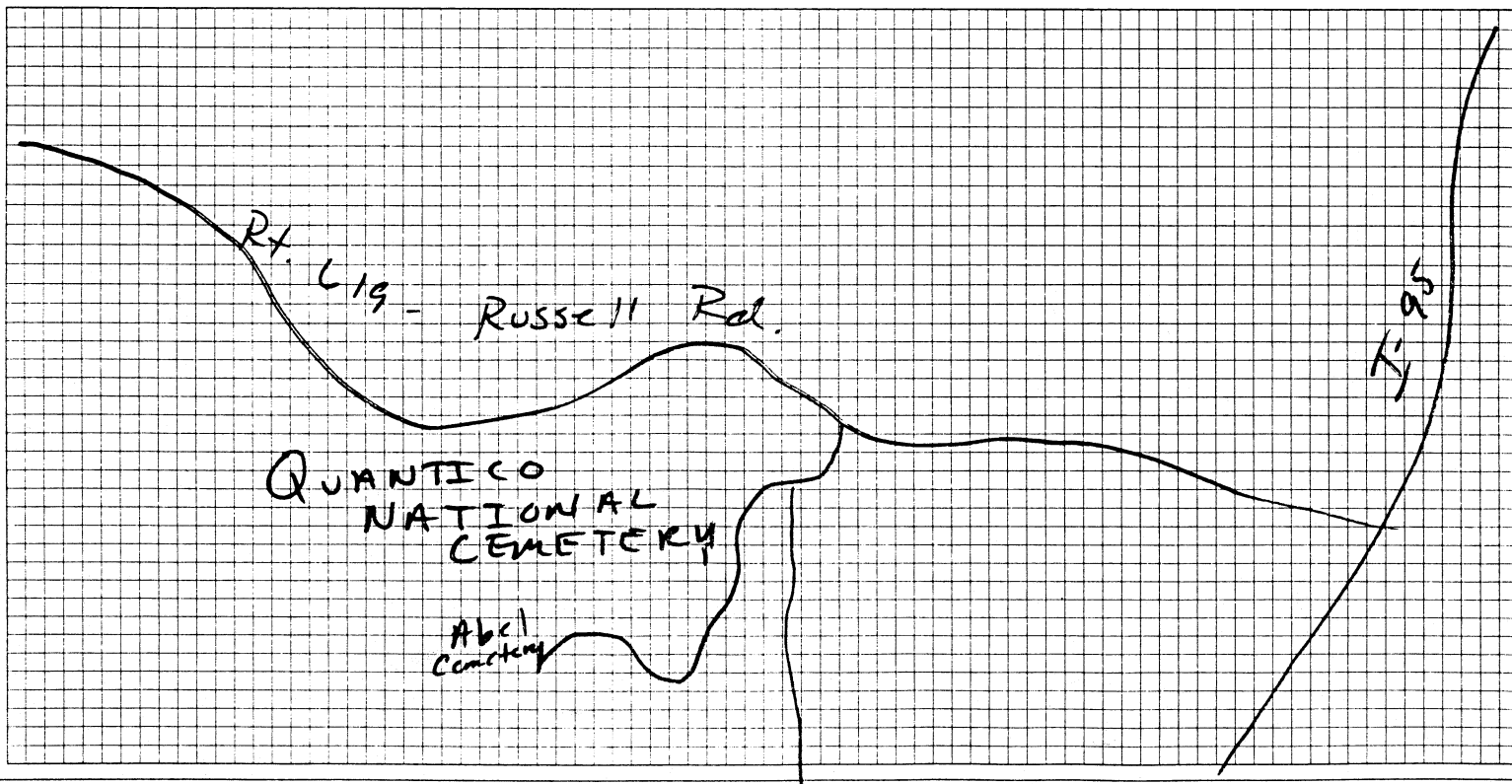
History (cont.) -

- Milton Wayne Neely (1926-1968)
- Clyde E. Anderson (1909-1974), his wife Amanda K. Anderson (1918-1981).
- Preston L. Anderson (1907-1978), his wife, Virginia E. Anderson (1920-)
- William M. Sprouse - (1914-1983)

Plan (Indicate locations of rooms, doorways, windows, alterations, etc.)

- Edward M. Abel (1907-1975)
- Floyd L. Timmons (1934-1974).

Site plan (Locate and identify outbuildings, dependencies and significant topographical features.)



Name, address and title of recorder

Date