



VIRGINIA
HISTORIC LANDMARKS COMMISSION

File no. 76-258
Negative no(s). 5187

SURVEY FORM

Historic name Bethel Methodist Church [old]	Common name
County/Town/City Prince William County	
Street address or route number vic. 3132 Davis Ford Rd., Woodbridge, Va. 22191	
USGS Quad Occoquan Quad	Date or period 1850; repaired c1865; moved 1977
Original owner Trustees Bethel Methodist Ch.	Architect/builder/craftsmen
Original use Church	
Present owner Trustees Bethel Methodist Ch.	Source of name
Present owner address 4617 Kenwood Dr.	Source of date Architectural evidence, church history
Woodbridge, Va. 22191	Stories 1 story
Present use Church	Foundation and wall const'n Cinder block foundation; frame wall construction
Acreage located on c6-acre parcel.	Roof type Asphalt shingle-covered gable roof.

State condition of structure and environs Church and grounds are in fair condition.

State potential threats to structure
Note any archaeological interest

Should be investigated for possible register potential? yes ___ no ___

Architectural description (Note significant features of plan, structural system and interior and exterior decoration, taking care to point out aspects not visible or clear from photographs. Explain nature and period of all alterations and additions. List any outbuildings and their approximate ages, cemeteries, etc.)

Interior inspected? Yes


Historical significance (Chain of title; individuals, families, events, etc., associated with the property.)

Sources and bibliography
Published sources (Books, articles, etc., with bibliographic data.)


Primary sources (Manuscript documentary or graphic materials; give location.)

Names and addresses of persons interviewed Tom Nelson, church member in charge of restoring old church
Address: 2700 Davis Ford Rd., Woodbridge, Va. 22191

Plan (Indicate locations of rooms, doorways, windows, alterations, etc.)



Site plan (Locate and identify outbuildings, dependencies and significant topographical features.)



Name, address and title of recorder


Frances Jones, Architectural
Historian - Surveyor, NVPDC

Date
SEP 1981

Occoquan Quad.



SCALE 1:24,000



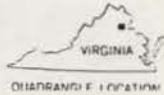
CONTOUR INTERVAL 10 FEET

DATUM IS MEAN SEA LEVEL

DEPTH CURVES AND SOUNDINGS IN FEET—DATUM IS MEAN LOW WATER
SHORELINE SHOWN REPRESENTS THE APPROXIMATE LINE OF MEAN HIGH WATER
THE MEAN RANGE OF TIDE IS APPROXIMATELY 1.4 FEET

THIS MAP COMPLIES WITH NATIONAL MAP ACCURACY STANDARDS

Bethel Methodist Chord [old]
76-258



Heavy-duty
Medium-duty
Interst