

BRISTOL DISTRICT
SALAM DISTRICT
LYNCHBURG DISTRICT
RICHMOND DISTRICT
SUFFOLK DISTRICT
FREDERICKSBURG DISTRICT
CULPEPER DISTRICT
STAUNTON DISTRICT
AT LARGE-URBAN
AT LARGE-RURAL

File no.
76-70



2957
MAY 9 1979

LEO E. BUSSEY III
DEPUTY COMMISSIONER & CHIEF
T. ASHBY NEWBY
DIRECTOR OF ADMINISTRATION
J. M. WRAY, JR.
DIRECTOR OF OPERATIONS
H. R. PERKINSON, JR.
DIRECTOR OF PROGRAM MANAGEMENT
W. L. BRITTLE, JR.
DIRECTOR OF ENGINEERING
OSCAR K. MABRY
DIRECTOR OF PLANNING
IN REPLY PLEASE REFER TO

COMMONWEALTH of VIRGINIA

DEPARTMENT OF HIGHWAYS & TRANSPORTATION
1221 EAST BROAD STREET
RICHMOND, 23219

May 8, 1979

Route 776 - Prince William County
Project 0776-076-162, C501, B620

Mrs. Frances Jones
c/o Northern Virginia Planning District Commission
7309 Arlington Boulevard
Falls Church, Virginia 22042

Dear Mrs. Jones:

The Virginia Historic Landmarks Commission has on record an historical structure, the Bradley House, located approximately 110 feet from the proposed alignment of Route 776 (see attached map). The Commission indicated that other places of historic or architectural interest could also be affected.

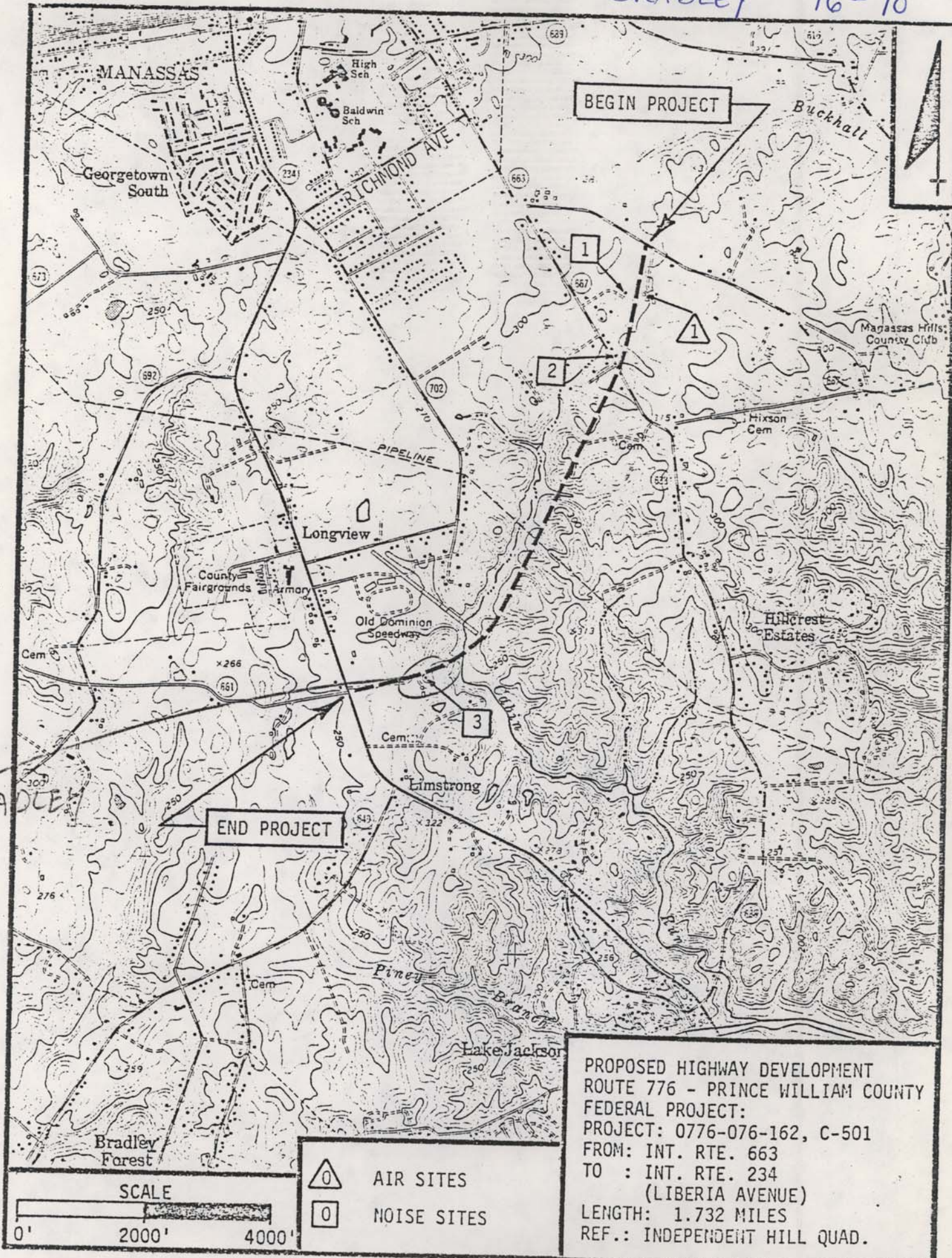
I am requesting your assistance in locating other historic structures in the immediate vicinity of the proposed project.

If there are any questions, please contact me at (804) 786-7598.

Sincerely,



(Ms.) Julia A. Walker
Environmental Specialist

JAW:jmc
Attachment



BEGIN PROJECT

END PROJECT

-  AIR SITES
-  NOISE SITES

PROPOSED HIGHWAY DEVELOPMENT
 ROUTE 776 - PRINCE WILLIAM COUNTY
 FEDERAL PROJECT:
 PROJECT: 0776-076-162, C-501
 FROM: INT. RTE. 663
 TO : INT. RTE. 234
 (LIBERIA AVENUE)
 LENGTH: 1.732 MILES
 REF.: INDEPENDENT HILL QUAD.

SCALE

