

E2,234,000

MATCH SHEET I295

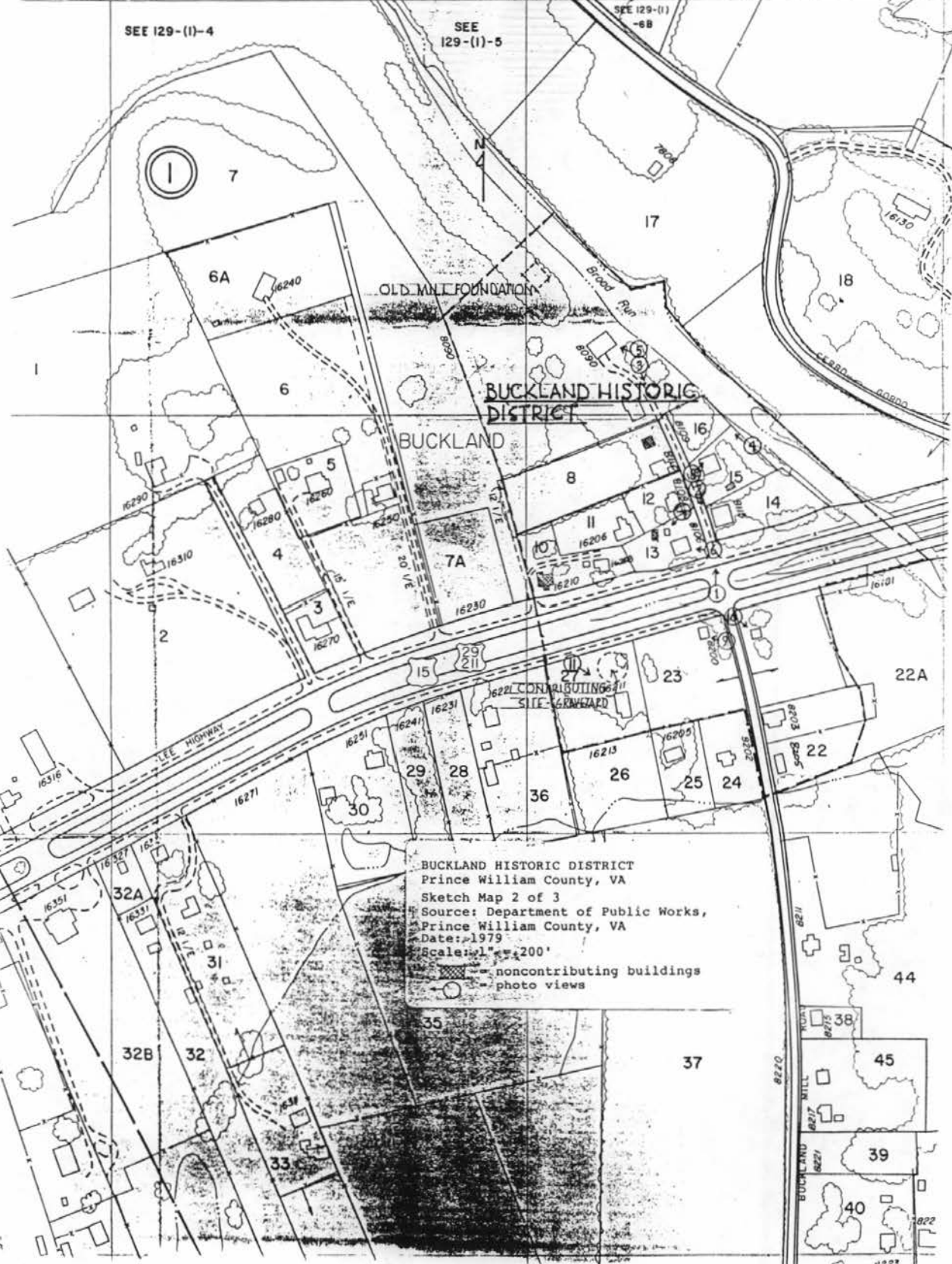
E2,235,000

E2,236

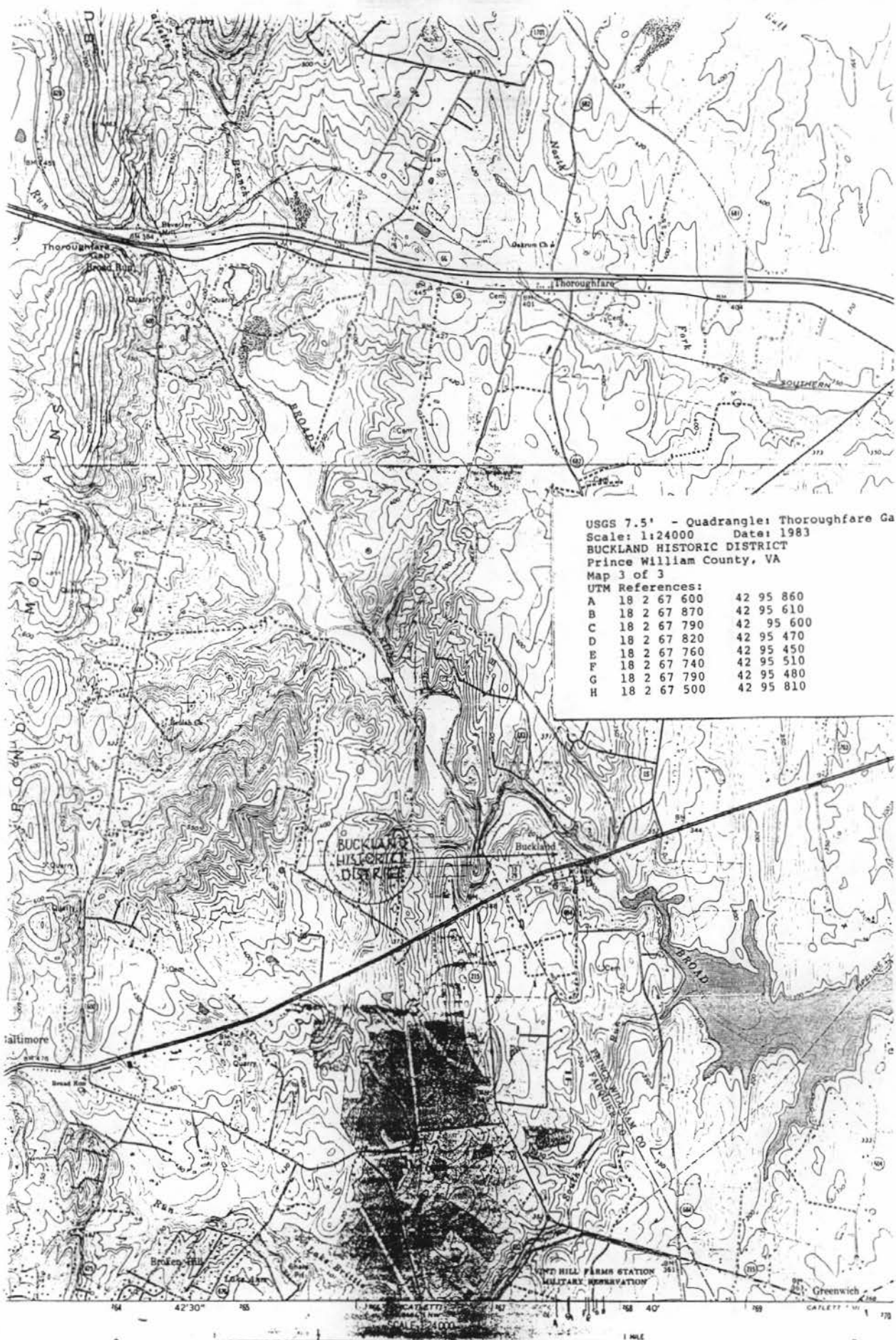
SEE I29-(I)-4

SEE I29-(I)-5


SEE I29-(I)-6B



BUCKLAND HISTORIC DISTRICT
 Prince William County, VA
 Sketch Map 2 of 3
 Source: Department of Public Works,
 Prince William County, VA
 Date: 1979
 Scale: 1" = 200'
 [Symbol] noncontributing buildings
 [Symbol] photo views



USGS 7.5' - Quadrangle: Thoroughfare Ga
 Scale: 1:24000 Date: 1983
 BUCKLAND HISTORIC DISTRICT
 Prince William County, VA
 Map 3 of 3
 UTM References:
 A 18 2 67 600 42 95 860
 B 18 2 67 870 42 95 610
 C 18 2 67 790 42 95 600
 D 18 2 67 820 42 95 470
 E 18 2 67 760 42 95 450
 F 18 2 67 740 42 95 510
 G 18 2 67 790 42 95 480
 H 18 2 67 500 42 95 810



Primary h