



VIRGINIA

HISTORIC LANDMARKS COMMISSION

SURVEY FORM

33

76-23

File Number

1. County Prince William County
Town Buckland
Street No.

USGS Quad Name Thoroughfare Gap
Quad Date 1966
Original Owner
Original Use Tavern
Present Owner Mrs. Bears
Present Owner Address

Present Use Abandoned

2. Historic Name Buckland Tavern
Present Name
Date or Period (exact or estimate) Pre Civil War
Architect
Builder, craftsman, etc.
Source of Name
Source of Date Old gentleman next door

3. No. stories (dormers count as 1/2 story): 3

Wall construction Stone; log addition

Acreage located in small town

4. Historical Significance (Chain of Title, Families and Events, etc., connected with the property)

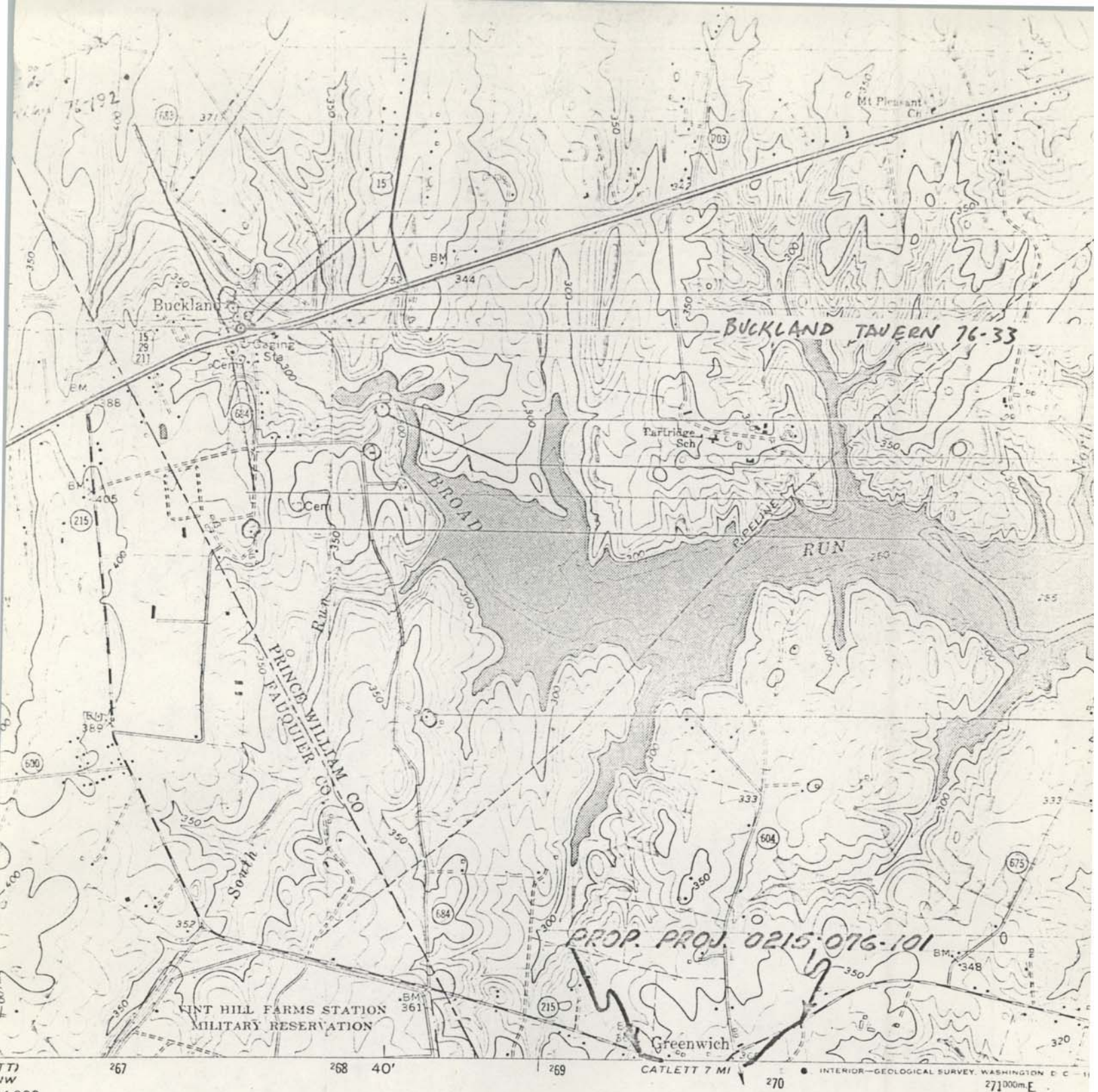
5. Architectural Significance (Note interesting interior and exterior details, etc., cite significant alterations and additions)

This handsome stone and log building was originally an old Tavern. The log addition was added early to the south side. The tavern was converted into a residence twenty or thirty years ago. There are nice interior mantels and stone fireplaces. The second floor of the log addition is missing. The barge boards show some victorian detail. The upper parts of the chimney also appear to have been rebuilt. The house is a typical end hall with a english basement. The boxed cornice is a simple, however, it extends at the ends indicating that the roof and cornice have been altered. The metal roof is also not original.

6. Physical Condition	Excellent	Good	Fair	Poor
Structure				X
Grounds				X
Neighborhood		X		

7. State potential threats to preservation of structure Neglect

(over)

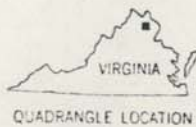


4000
1 MILE

4000 5000 6000 7000 FEET
1 KILOMETER

VAL 10 FEET
SEA LEVEL

L MAP ACCURACY STANDARDS
RVEY, WASHINGTON, D. C. 20242
RCES, CHARLOTTESVILLE, VIRGINIA 22903
ND SYMBOLS IS AVAILABLE ON REQUEST



QUADRANGLE LOCATION

Revisions shown in purple compiled in cooperation with
Commonwealth of Virginia agencies from aerial photographs
taken 1972. This information not field checked

ROAD CLASSIFICATION

Primary highway, all weather, hard surface
Light-duty road, all improved surface
Secondary highway, all weather, hard surface
Unimproved road, weather

U. S. Route

State Route

THOROUGHFARE G
N3845-W7737 5/7

1966
PHOTOREVISED 1972
AMS 5461 I SW-SERIES

8. List Number of Photographs 2 Exterior 1 Interior _____ Outbuildings _____

9. Sources and Bibliography:

A. Published Sources (author, title, date, page number, etc.)


B. Primary Sources (original or later drawings, old photographs, pictures, manuscripts and their location)

C. Names and Addresses of People Interviewed

10. Name, Address and Title of Recorder: Thomas H. Taylor, Jr. Architectural Historian
Rt. @ Box 34
Lovettsville, Virginia

Date of Record June 1972

11. First Floor Plan (Rough Plan indicating arrangement of rooms, doorways, windows on ground floor)



12. Site Plan (Locate and identify outbuildings, dependencies, and significant farm structures)

