



HISTORIC SITE FILE: CAMP CARONDELET

## COUNTY OF PRINCE WILLIAM

1 County Complex Court, Prince William, Virginia 22192-9201  
(703) 335-6830 Metro 631-1703

PLANNING  
OFFICE

**BULL RUN REG LIB**

Prince William Public Library  
Manassas, Va.

May 9, 1989

Ms. Julie Vosmik  
Division of Historic Landmarks  
221 Governor Street  
Richmond, VA 23219

Dear Julie:

Enclosed is a copy of the draft National Register nomination for the Louisiana Camp, or Camp Carondelet. This is one of the sites that the County and DHL Evaluation Team identified for nomination to the National Register as part of our Civil War Sites Project. The owner, the City of Manassas Park, requested, however, that the County not submit the document for formal review until the issue of what is called the "Manassas Park Annexation" [now referred to as the "Manassas Park Boundary Line Adjustment"] was resolved. A formal agreement has been reached between the County and Manassas Park. As part of this agreement, Manassas Park has agreed to submit the Louisiana Camp National Register nomination application for formal review. In addition, they have agreed that "no development of any kind shall be permitted" on the Louisiana Camp or on the Georgia Cemetery located nearby.

Please let me know if you have any questions or need additional information.

Sincerely,

Jan Townsend  
County Archaeologist

cc: William Malcolm, Director of Parks, Manassas Park  
Jerry Davis, City Manager, Manassas Park  
John Foote, Prince William County Attorney



RECEIVED

SEP 13 '89

COMMONWEALTH of VIRGINIA

Planning Office  
Prince William County, Va.

Department of Historic Resources

Hugh C. Miller  
Director

221 Governor Street  
Richmond, Virginia 23219  
Telephone (804) 786-3143  
TDD: 804-786-4276

September 6, 1989

Jerry Davis, City Manager  
City of Manassas Park  
1 Park Center Court  
Manassas Park, VA 22111

RE: Louisiana Brigade Winter Camp (Camp Carondelet)  
City of Manassas Park

Dear Mr. Davis:

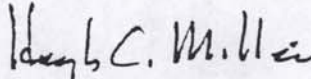
On behalf of the Commonwealth, it gives me great pleasure to inform you that the State Board of Historic Resources has placed Louisiana Brigade Winter Camp on the Virginia Landmarks Register and has endorsed its being nominated to the National Register of Historic Places. We will be forwarding the nomination to the National Park Service within sixty days.

The Virginia Landmarks Register was established by an act of the General Assembly in 1966 and includes "the buildings, structures, and sites which are of statewide or national significance." It is our judgement that Louisiana Brigade Winter Camp richly deserves this official recognition as one of the Commonwealth's historic resources.

The National Register of Historic Places is maintained by the National Park Service of the Department of the Interior. I am hopeful that the Keeper of the National Register will approve our nomination and place Louisiana Brigade Winter Camp on this official list of the nation's historic places.

The protection of registered Virginia landmarks is of immediate concern to this office. It is our hope that you will let us know if we can be of any assistance in the preservation of this property. Many times our staff can offer advice to owners who contemplate alterations or renovations of their properties, and we welcome the opportunity to serve.

Sincerely,

  
Hugh C. Miller

Enclosure

Page 2

cc: William Malcolm, Director of Parks and Recreation  
The Honorable Melanie L. Jackson, Mayor  
City of Manassas Park  
Troy Taylor, Planning Director  
Mark Gibb, Executive Director  
Northern Virginia PDC  
Jan Townsend, Planning Office  
The Honorable Charles J. Colgan, Senate of Va.  
The Honorable Harry J. Parish, Va. House of Delegates  
The Honorable D. French Slaughter



(INDEPENDENT HILL)  
5561 III NW

SCALE 1:24000

1000 0 1000 2000 3000 4000 5000 6000 7000 FEET

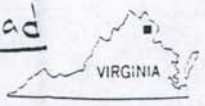
1 5 0 1 KILOMETER

CONTOUR INTERVAL 10 FEET  
NATIONAL GEODETIC VERTICAL DATUM OF 1929



1 MILE  
*Louisiana Camp  
or  
"Camp Carondelet"*

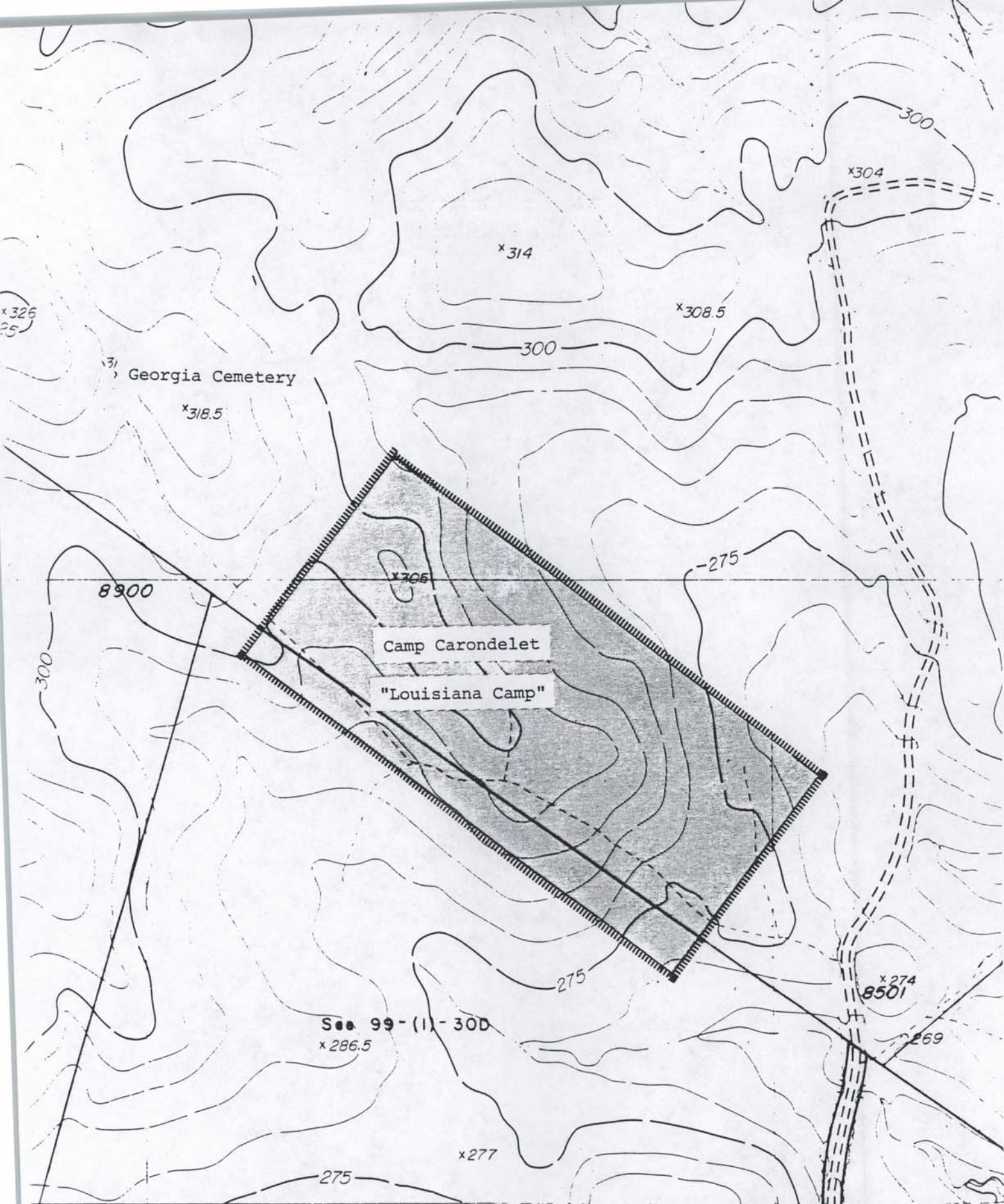
Manassas, VA Quad




QUADRANGLE LOCATION

THIS MAP COMPLIES WITH NATIONAL MAP ACCURACY STANDARDS  
FOR SALE BY U. S. GEOLOGICAL SURVEY, RESTON, VIRGINIA 22092  
AND VIRGINIA DIVISION OF MINERAL RESOURCES, CHARLOTTESVILLE, VIRGINIA 22903  
A FOLDER DESCRIBING TOPOGRAPHIC MAPS AND SYMBOLS IS AVAILABLE ON REQUEST

Revisions shown in purple and woodland combed  
with Commonwealth of Virginia agencies from air  
taken 1981 and other sources. This informat  
Map edited 1983



Scale 1" = 200'



CONTOUR INTERVAL: 5 FEET

MATCH SHEET 99N