

RECONNAISSANCE LEVEL SURVEY REPORT Reviewed by Marc Wagner

DEPARTMENT OF HISTORIC RESOURCE RECONNAISSANCE SURVEY FORM 8/14/97

DHR Identification Number: 076-5003
Other DHR Number: Property Date(s) 1900

PROPERTY NAMES Carr, J. House EXPLANATION Descriptive

County/Independent City: Prince William
State: Virginia
Magisterial District: Tax Parcel:

USGS Quad Map Name: OCCOQUAN
UTMs of Boundary:
Center UTM:

Restrict location and UTM data? N

ADDRESSES

Number	Thoroughfare Name	Explanation
12889- -SR 663	Minnieville Road	Current Alternate

Vicinity: X Town/Village/Hamlet: Woodbridge
Name of National Register Historic District:
Name of DHR Eligible Historic District:
Name of Local Historic District:

Physical Character of General Surroundings: Suburban

Site Description/Notable Landscape Features:
The house faces the road and is under a rather nice shade canopy. The land slopes downward towards the road, behind the house are modern outbuildings.

Ownership: Private NR Resource Type: Building

WUZITS

Seq. #	# of	Wuzit Types	Historic?
1.0	1	Single Dwelling	Historic
2.0	1	Carport	Non-historic
3.0	1	Warehouse	Non-historic
4.0	1	Cistern	Non-historic

TOTAL: 4
Historic: 1
Non-Historic: 3

PRIMARY RESOURCE EXTERIOR COMPONENT DESCRIPTION

Component	#	Comp Type/Form	Material	Material Treatment
Walls	1	Frame	Asphalt	Brick-tex Siding
Roof	1	Gable	Asphalt	Shingle
Foundation	1	Not Visible		
Window(s)	1	Sash, double-hung	Wood	single pane
Chimney	1	Interior end	Brick	Common Bond
Window(s)	1	Casement	Wood	6 light
Porch	1	1-story, 2-bay	Wood	open
Door(s)	1	Single Leaf	Wood	Not visible

INDIVIDUAL RESOURCE INFORMATION

SEQUENCE NUMBER: 1.0
Primary Resource? Yes
Estimated Date of Construction: 1900
Source of Date: Map
 Site Visit

WUZIT: Single Dwelling

Architectural Style: Other
Description:

This is a two story, frame, gable roofed dwelling with an L-shaped plan, single pane windows, and asphalt shingle siding.

Condition: Good
Threats to Resource: None Known

Additions/Alterations Description:

Numerous single story, frame, shed roofed and gable roofed additions encircle the main block.

Number of Stories: 2.0
Interior Plan Type:
Accessed? No

Interior Description:

Relationship of Secondary Resources to Property:

The concrete-capped cistern is situated west of the house while the carport and warehouse are found to the south.

DHR Historic Context: Domestic

Significance Statement:

The house appears on the Wm. H. Brown 1901 Map of Prince William County as owned or occupied by J. Carr. Mr. Gordon Armstrong moved into the house in 1936. Prior to his possession, the house was owned by a Mr. Davis. Numerous exterior alterations have diminished the architectural integrity of the dwelling. There are no known associations with important events or people. The property is not eligible for National Register listing.

GRAPHIC DOCUMENTATION

Medium

Medium ID #

Frames

Date

B&W 35mm Photos

1 - 4

6/ 5/1997

BIBLIOGRAPHIC DATA

Sequence #: 1.0 Bibliographic Record Type: Oral History

Author: Ross, Helen P.

Citation Abbreviation:

Interview

Notes:

Mr. Gordon Armstrong, owner, Interview with author, June 5, 1997.

Sequence #: 2.0 Bibliographic Record Type: Map

Author: Brown, William H.

Citation Abbreviation:

1901 Map of Prince William County

Notes:

Map file, RELIC Room, Bull Run Regional Library, Prince William County.

CULTURAL RESOURCE MANAGEMENT EVENTS

Date: 6/10/1997

Cultural Resource Management Event: Reconnaissance Survey

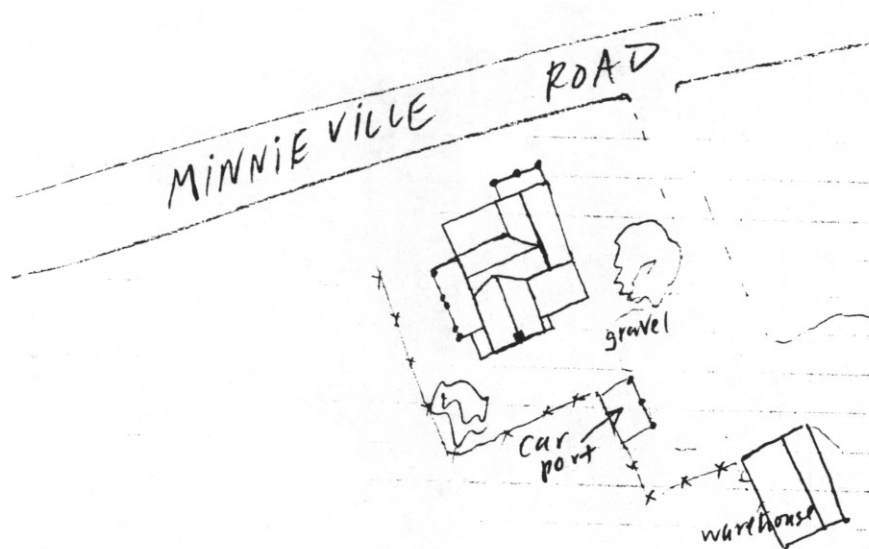
Organization or Person: VDOT-Ross, Helen P.

ID # Associated with Event: 0663-076-306, C501





CRM Event Notes or Comments:

MAILING ADDRESS

Surveyor's Notes:



NOTE: NOT TO SCALE



VDOT Proj. No.: 0663-076-306, C501

Page 3

VDHR File No.: 96-1324

County: Prince William

The Virginia Department of Historic Resources concurs with the Virginia Department of Transportation's recommendations that inventoried properties (076-5001-5011, and 076-0080) are not eligible for individual listing in the National Register of Historic Places on VDOT Project No.: 0663-076-306, C501.

David H. Dutton

David H. Dutton, Division of Project Review, VDHR

7-17-97

Date

