

RECONNAISSANCE LEVEL SURVEY REPORT

Reviewed by Marc Wagner

DEPARTMENT OF HISTORIC RESOURCE
RECONNAISSANCE SURVEY FORM

8/14/90

DHR Identification Number: 076-0529

Other DHR Number: _____ Property Date(s) 1890 ca

PROPERTY NAMES	EXPLANATION
House (<u>Clubhouse</u>), Prince William Golf Course	Current

County/Independent City: Prince William
State: Virginia
Magisterial District: _____

Tax Parcel: _____

USGS Quad Map Name: ~~THOROUGHFARE~~ ~~CR~~ CATLETT

UTMs of Boundary:
Center UTM: _____

Restrict location and UTM data? N

ADDRESSES

Number	Thoroughfare Name	Explanation
14605-	Vint Hill Road	Current

Vicinity: X Town/Village/Hamlet: Greenwich

Name of National Register Historic District: _____

Name of DHR Eligible Historic District: _____

Name of Local Historic District: _____

Physical Character of General Surroundings: Rural

Site Description/Notable Landscape Features:

House stands in middle of modern 18 hole golf course on south side of road.

Ownership: Private

NR Resource Type: Building

WUZITS

Seq. #	# of	Wuzit Types	Historic?
1.0	1	Single Dwelling	Historic
2.0	1	Shed	Non-historic
3.0	1	Other	Non-historic
4.0	1	Garage	Non-historic
5.0	1	Pump House	Historic

TOTAL: 5

Historic: 2
Non-Historic: 3

PRIMARY RESOURCE EXTERIOR COMPONENT DESCRIPTION

Component	#	Comp Type/Form	Material	Material Treatment
Chimney	1	Exterior end	Stone	Random Rubble
Chimney	2	Interior end	Brick	
Flue	2	Interior end	Brick	
Porch	0	[Enclosed]		Hipped
Roof	0	Gable: side	Metal	Standing Seam
Walls	0	Frame	Plywd/Prt.bd	Weatherboard
Window(s)	0	Sash, double-hung	Wood	2/2

INDIVIDUAL RESOURCE INFORMATION

SEQUENCE NUMBER: 1.0 WUZIT: Single Dwelling

Primary Resource? Yes

Estimated Date of Construction: 1890 ca

Source of Date: Site Visit

Architectural Style: Other

Description:

This is a two-story, four-bay, frame L-plan dwelling with a hipped roof front porch. There is a stone exterior end chimney with a brick stack on the east end. The house has been renovated and extensively enlarged for use as the golf course clubhouse.

Condition: Remodeled

Threats to Resource: None Known

Additions/Alterations Description:

The front porch is enclosed. There is a shallow one-story lean-to across the back of the I. A two-story, one-bay ell was built on the east side of the original ell. The front of the added ell is behind the stone chimney on the east end of the I and extends some twenty feet beyond the back of the original ell. Most of the L-plan and added ell are clad with asbestos shingles. The roofs are covered with metal standing seam roofing. Most of the windows were replaced 1960 ca. The front of the original house and ell are clad with pressboard siding. This was done when the building was made a club house for the golf course. At that time, one-story additions were built in the east end, the north side, and the south side. A porch was built on the front of the original porch and a covered deck built on the northwest corner.

Number of Stories: 2.0

Interior Plan Type:

Accessed?

Interior Description:

Relationship of Secondary Resources to Property:

There is a large, modern, frame golf cart shed located behind (south of) the building. A refreshment stand is located in the parking lot east of the building. There is a larger equipment garage located near a driving range west of the building. There is an early twentieth century concrete block pumphouse located north of the building on the shore of a pond.

DHR Historic Context: Domestic

Significance Statement:

This is a heavily altered example of a common late nineteenth/early twentieth century form. It is probably not eligible for the National Register.

GRAPHIC DOCUMENTATION

Medium	Medium ID #	Frames	Date
B&W 35mm Photos		-	4/ 5/1996

BIBLIOGRAPHIC DATA

CULTURAL RESOURCE MANAGEMENT EVENTS

Date: 4/ 5/1996

Cultural Resource Management Event: Phase I Survey

Organization or Person: VCU-ARC

ID # Associated with Event: Va. Department of Transportation

CRM Event Notes or Comments:

VDOT project: U000-155-V12, PE100 C-500

MAILING ADDRESS

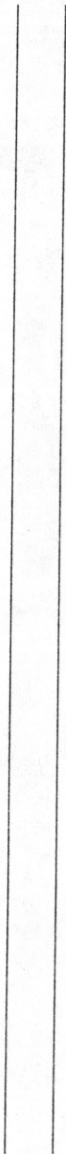
Surveyor's Notes:

076-0529

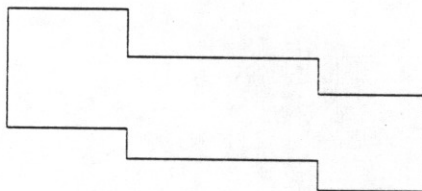
 pump house




driveway




← equipment shelter



clubhouse

 refreshment stand



cart shed

not to scale

76-529

