



**VIRGINIA**  
**HISTORIC LANDMARKS COMMISSION**

File no. 76-319  
Negative no(s). 5191

**SURVEY FORM**

Historic name	Florence House	Common name	AKA Barnes House (?)
County/Town/City	Prince William County		
Street address or route number	14823 Dumfries Rd., Triangle, Va. 22172		
USGS Quad	Independent Hill	Date or period	c1860
Original owner		Architect/builder/craftsmen	James or Matt Barnes (builder?)
Original use	Residence	Source of name	
Present owner	Jean S. Venable	Source of date	Architectural evidence
Present owner address	P. O. Box 25, Triangle, Va. 22172		
Present use	Storage	Stories	
Acreage	Included in 25-acre parcel.	Foundation and wall const'n	Stone foundation; log or frame wall construction.
		Roof type	Metal-covered gable roof.

State condition of structure and environs House and environs are in poor condition.

State potential threats to structure Lack of maintenance, disuse, abuse.  
Note any archaeological interest

Should be investigated for possible register potential? yes \_\_\_ no \_\_\_

Architectural description (Note significant features of plan, structural system and interior and exterior decoration, taking care to point out aspects not visible or clear from photographs. Explain nature and period of all alterations and additions. List any outbuildings and their approximate ages, cemeteries, etc.)

Interior inspected?

Historical significance (Chain of title; individuals, families, events, etc., associated with the property.)


Sources and bibliography

Published sources (Books, articles, etc., with bibliographic data.)


Primary sources (Manuscript documentary or graphic materials; give location.) May be house marked on Wm. H. Brown's 1901 map of Prince William County as residence of either E.L. Barnes or J. Florence.

Names and addresses of persons interviewed Samskys at market near house.

Plan (Indicate locations of rooms, doorways, windows, alterations, etc.)



Site plan (Locate and identify outbuildings, dependencies and significant topographical features.)



Name, address and title of recorder

Frances Jones, Architectural  
Historian - Surveyor, NVPDC

Date  
SEP

1981



**VIRGINIA**  
**HISTORIC LANDMARKS COMMISSION**

File no. 76-319  
Negative no(s). 5191

**SURVEY FORM**

Historic name <u>FLORENCE HOUSE</u> County/Town/City <u>Prince William County</u> Street address or route number <u>14823 Dumfries Rd., Triangle, Va. 22172</u> USGS Quad <u>Independent Hill</u> Original owner _____ Original use <u>Residence</u> Present owner <u>Jean S. Venable</u> Present owner address <u>P.O. Box 25</u> Present use <u>Storage</u> Acreage _____ State condition of structure and environs <u>Included in 25-acre parcel.</u> State potential threats to structure <u>Lack of maintenance, disuse, abuse.</u> Note any archaeological interest _____	Common name <u>AKA Barnes House (?)</u> Date or period <u>c1860</u> Architect/builder/craftsmen <u>James or Matt Barnes</u> Source of name <u>(builder?)</u> Source of date <u>Architectural evidence</u> Stories <u>1 1/2 stories</u> Foundation and wall const'n <u>Stone foundation; log or frame wall construction.</u> Roof type <u>metal-covered gable roof.</u> House and environs are in poor condition.
---	--

Should be investigated for possible register potential?    yes \_\_\_ no \_\_\_

Architectural description (Note significant features of plan, structural system and interior and exterior decoration, taking care to point out aspects not visible or clear from photographs. Explain nature and period of all alterations and additions. List any outbuildings and their approximate ages, cemeteries, etc.)

Interior inspected?

Historical significance (Chain of title; individuals, families, events, etc., associated with the property.)

Sources and bibliography

Published sources (Books, articles, etc., with bibliographic data.)


Primary sources (Manuscript documentary or graphic materials; give location.)

May be house marked on W<sup>m</sup> H. Brown's ~~map~~ 1901 map of Prince William County as residence of either E. L. Barnes or J. Florence.


Names and addresses of persons interviewed

Samskys at market near house.

Plan (Indicate locations of rooms, doorways, windows, alterations, etc.)



Site plan (Locate and identify outbuildings, dependencies and significant topographical features.)



Name, address and title of recorder


Date

INDEPENDENT HILL Q



287 JOPLIN 6 MI. (JOPLIN) TRIANGLE 9 MI. 15561 III SW 289 25' 15 MI. TO INTERSTATE 95 291000m.E.

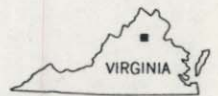
SCALE 1:24 000



CONTOUR INTERVAL 10 FEET DATUM IS MEAN SEA LEVEL

FLORENCE HOUSE 1 MILE

76-319



QUADRANGLE LOCATION

THIS MAP COMPLIES WITH NATIONAL MAP ACCURACY STANDARDS. FOR SALE BY U. S. GEOLOGICAL SURVEY, WASHINGTON, D. C. 20242 AND VIRGINIA DIVISION OF MINERAL RESOURCES, CHARLOTTESVILLE, VIRGINIA 22903 A FOLDER DESCRIBING TOPOGRAPHIC MAPS AND SYMBOLS IS AVAILABLE ON REQUEST

Revisions shown in purple compiled by the Geolog aerial photographs taken 1971. This informati

