



THE LIBRARY OF VIRGINIA Search Results

Virginia Historical Inventory: CATALOG CARD

MULTIMEDIA	▶ Report Home Page
RECORD NO.	VHIR/22/0682
REPORTER	Templeton, Harriett.
TITLE	Hazel Plain : survey report, 1936 Feb. 21 / research made by Harriett Templeton. 2 leaves.
NOTE	Map location number: PW80
NOTE	Additional reports with same map location number: VHIR/22/0681, VHIR/22/0832
NOTE	Class: Home (site)
NOTE	Building date: ca. 1788
NOTE	Location: Manassas-Sudley Road.
NOTE	Primary owners: John Hooe family, B.T. Chinn, George Carter, W.Y. Dowman family, Q.L. Sanford family, Andrew Cather family
NOTE	The house was used as a hospital during the Civil War.
NOTE	Includes abstracts of title.
OTHER FORMAT	Also available on microfilm.
ISSUING BODY	This write-up is a part of the Virginia W.P.A. Historical Inventory Project sponsored by the Virginia Conservation Commission under the direction of its Division of History.
REPRODUCTION	Computer file. Richmond, Va. : Library of Virginia, 1998. 2 image files.
SUBJECT	Hazell Plain (Prince William County, Va. : Dwelling)
SUBJECT	Dwellings -- Virginia -- Prince William County.
SUBJECT	Architecture -- 18th century -- Virginia -- Prince William County.
SUBJECT	United States -- History -- Civil War, 1861-1865 -- Hospitals.
SUBJECT	Surveys. aat.
SUBJECT	Abstracts of title -- Virginia -- Prince William County. aat.
SUBJECT	Genealogies -- Virginia -- Prince William County. aat.
ADDED ENTRY	Hibbs, Mrs., informant.
ADDED ENTRY	Swart, Hamilton, Mrs., informant.
ADDED ENTRY	Virginia Historical Inventory Project.
ADDED ENTRY	Virginia Conservation Commission. Division of History.
ADDED ENTRY	United States. Works Progress Administration.
LINK FIELD	http://lvimage.lib.va.us/VHI/html/22/0682.html -- ReportHome Page



MARC Record



Search Again




Help

[Home](#) | [Site Index](#) | [Search Catalogs](#) | [Directories](#) | [News](#) |

[Contact Us](#) | [Library Shop](#) | [Support the Library](#)


VTLS Web Gateway - Copyright (c) 1998, VTLS, Inc.



THE LIBRARY OF VIRGINIA
VIRGINIA HISTORICAL INVENTORY

Hazel Plain



[Search Again]

View Photograph(s)	View Report	View Map(s)
No Photographs Available	[Report Title Page] [Report Page # 2] /VHI/R/22/0682 Database Record	 <p>Prince William County Map Location No. 80 Category - Dwellings</p>

To view the
LVA VIRGINIA HISTORICAL INVENTORY PROJECT
 digitized documents a TIFF viewer is required.
[Download VTLS-TIFF Viewer now!](#)


[Word or Phrase Search](#) | [Combination Search](#) | [Expert Search](#)

[[Browse the city/county maps](#)]

About the Collection		
	Report Errors & Comments	

[[LVA Digital Collections](#)] [[LVA Home Page](#)]

Powered by [VTLS Engines](#)

 **THE LIBRARY OF VIRGINIA**
VIRGINIA HISTORICAL INVENTORY MAPS
(Prince William County - Dwellings)

Map Focus Area



Clicking Map Will: Recenter
80. Hazel Plain
<remove red squares>

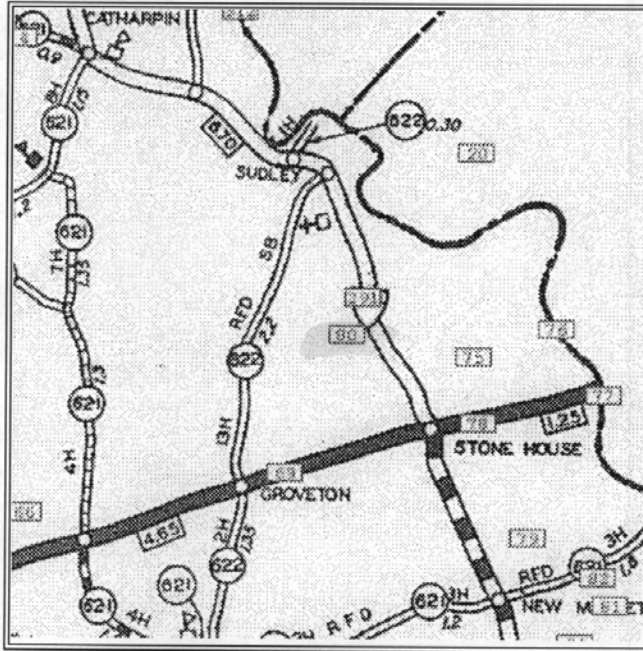
[Click Here To Map To Full View](#)

Map Navigator

1
 2
 3
 4

Map Size

256x256 400x400
 640x480 800x600



Select Another Category
Dwellings

browse other county/city maps

browse original

View Reports for **Dwellings** in this selected area.

Report(s) ...

List of all **Dwellings** on map

Location(s) ...

[Word or Phrase Search](#) | [Combination Search](#) | [Expert Search](#)

[About the Collection](#)

[Report Errors & Comments](#)

WORKS PROGRESS ADMINISTRATION OF VIRGINIA
HISTORICAL INVENTORY

80

COUNTY: Prince William

CLASS : Home (Site)

"HAZEL PLAIN"

This write-up is a part of the Virginia W. P. A. Historical Inventory Project sponsored by the Virginia Conservation Commission under the direction of its Division of History. Credit to both the Commission and W. P. A. is requested for publication, in whole or in part. Unless otherwise stated, this information has not been checked for accuracy by the sponsor.

Research made by
Harriet Templeton,
Sudley, Virginia.

February 21, 1936.

1. SUBJECT:

"Hazel Plain".

2. LOCATION:

It is situated on the Manassas - Sudley Road, turning at a point off the Lee Highway known as the Stone House, down this road approximately one mile towards Manassas to Hazel Plain drive-way.

3. DATE:

About 1788.

4. OWNERS:

It was originally owned by Mr. and Mrs. John Hooe, who left it to their son, Bernard Hooe, Jr. in 1788.

- B. T. Chinn, 1853.
- George H. Carter, 1853.
- W. Y. Downman, 1872.
- M. A. Downman, 1872.
- Q. L. Sanford, 1875.
- Mrs. Q. L. Sanford,
- Reverend Andrew Cather, 1883.
- Anna and Cordelia Cather, By will, 1904.
- Mrs. Hamilton Swart (Cordelia Cather) present owner.

5. DESCRIPTION:

6. HISTORICAL SIGNIFICANCE:

The house was used as a hospital during both battles, 1861, and 1862.

7. ART:

8. SOURCES OF INFORMATION:

Informants: Mrs. Hibbs and Mrs. H. Swart, Sudley, Virgin