



VIRGINIA
DIVISION C HISTORIC LANDMARKS
HISTORIC DISTRICT/BRIEF SURVEY FORM

File no. 76-390-006
 Negative no(s).

Reviewed by D. Edwards

City/Town/Village/Hamlet _____ County Prince William
 Street address or route number 8401 Alpaugh St. U.S.G.S. Quad Independent Hill
 Historic name _____ Common name _____
 Present use Year round residence Building Style Vernacular side-gable
 Original use Summer residence at Lake Jackson Building Date(s) 1940's

1. Construction Materials

wood frame
 brick
 bond: English
 Flemish
 _____-course American
 stretcher
 other _____

stone
 random rubble
 coursed rubble
 ashlar dressed
 rock-faccd

log:
 squared unsquared
 notching:
 V-notch half dovetail
 saddle full dovetail
 square diamond

concrete block
 terra cotta
 steel frame
 other vertical log & frame

3. Stories (number) 1 1/2
 low basement raised basement

4. Bays (number): front _____ side (church) _____
 symmetrical asymmetrical

5. Roof Type
 shed hipped
 parapet? pyramidal?
 gable mansard
 pediment? false mansard
 parapet? gambrel
 clipped end? flat
 cross gable? parapet?
 central front gable? roof not visible
 other _____

6. Roofing Material

shingle
 composition (asphalt, asbestos, etc.)
 wood
 metal
 standing seam
 corrugated
 pressed tin (simulated shingles)
 tile
 pantile flat glazed
 slate
 not visible

7. Dormers (number): front 1 side _____ rear 1
 gable pediment?
 shed
 hipped

8. Primary Porch
 style _____
 stories _____
 levels _____ bays _____
 materials _____
 description and decorative details _____


9. General supplementary description and decoration:
 Exterior stone chimney.

10. Major additions and alterations:
 1 - story rear enclosed porch, replacement windows, 2 shed dormers.

11. Outbuildings:

12. Landscape Features:
 Wooded.

13. Significance:
 Part of Lake Jackson Summer Colony. This building has good integrity. One of some 50 buildings at Lake Jackson.



Surveyed by: Mary Ellen Bushey Date: 10/7/92

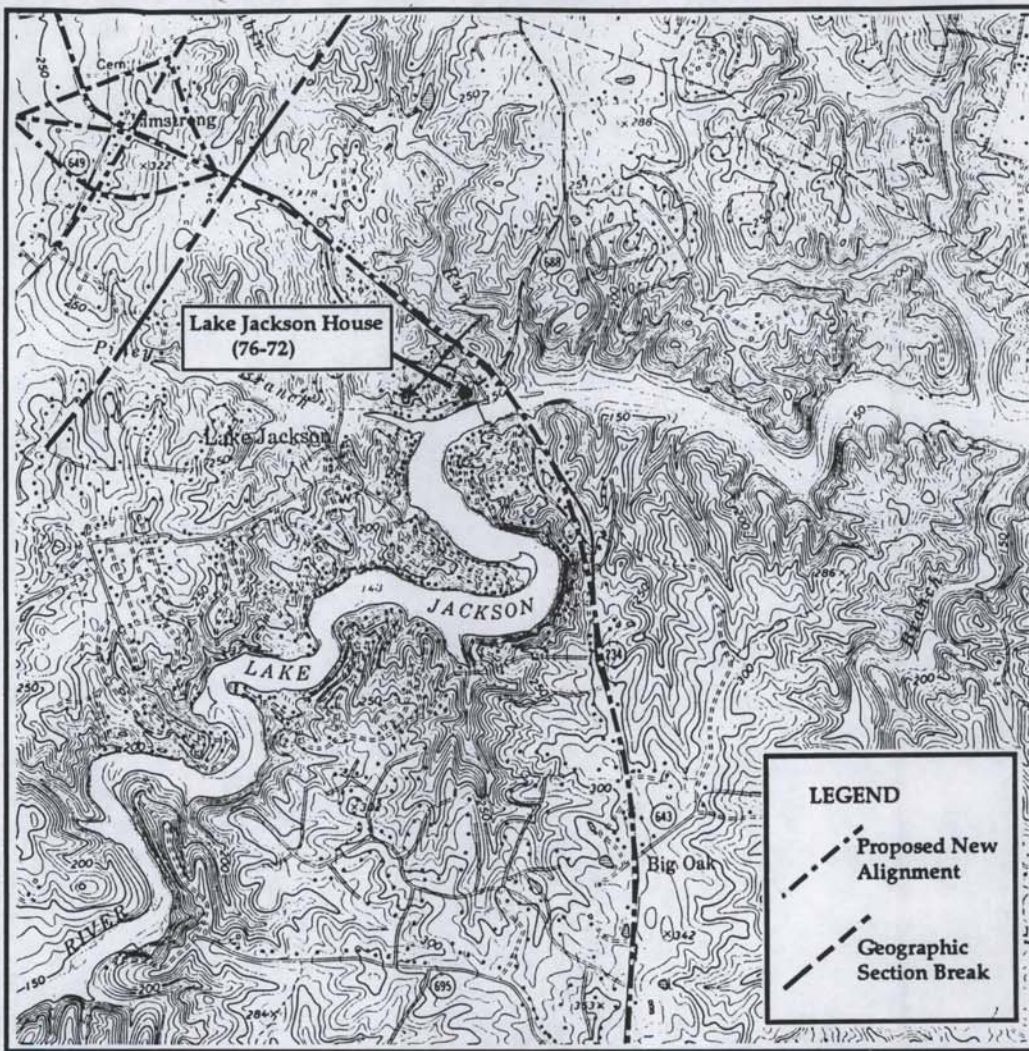


Figure 35: Proposed Manassas Bypass, Southern Section Showing Lake Jackson and Lake Jackson House (76-72)

Source: U.S.G.S. Independent Hill, VA, 7.5 Minute Quad.

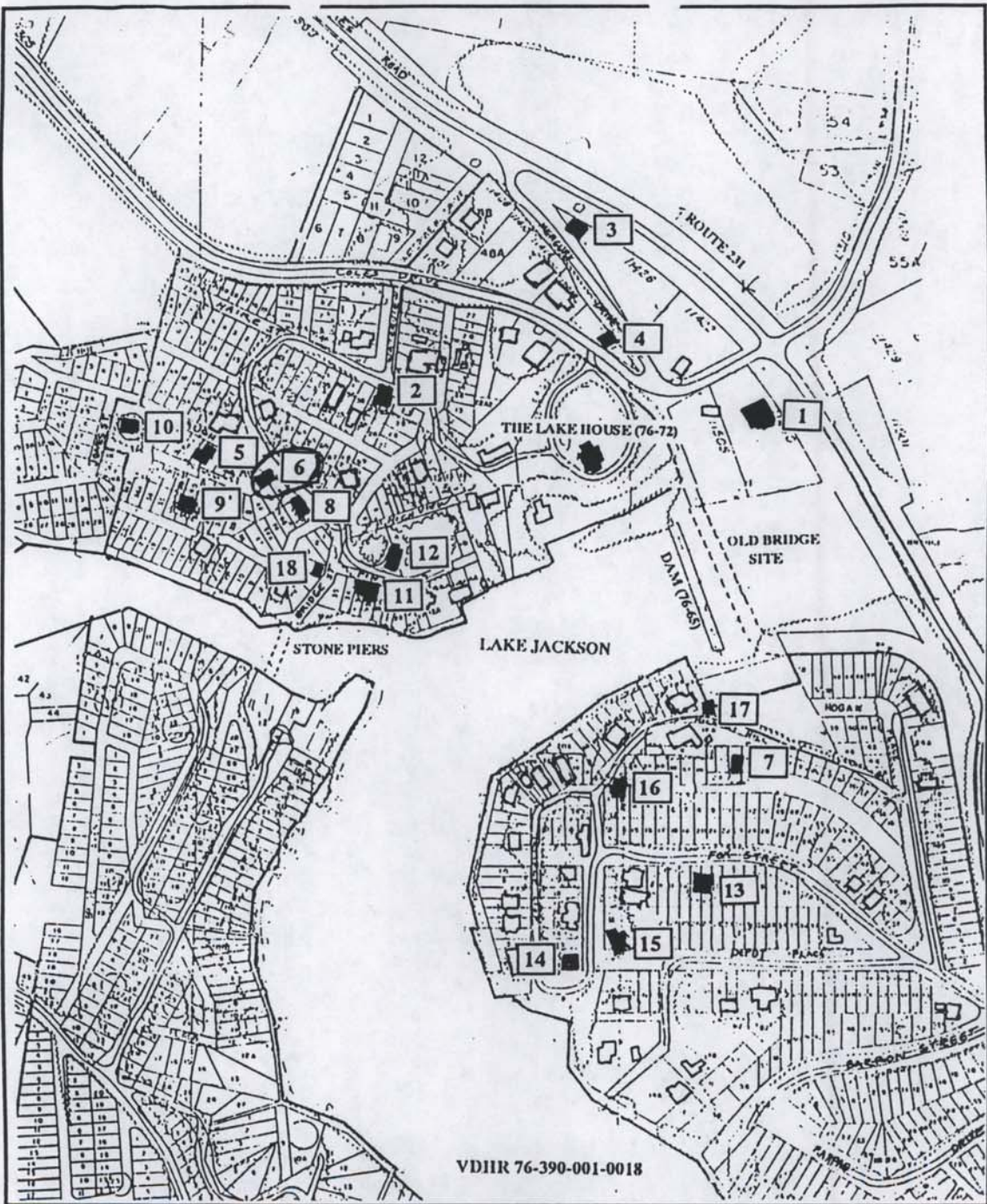


Figure 45

Lake Jackson proposed Historic District (Lion and Cornwell Tracts) with buildings.

#6 (76-390-006)

PWC-GIS INTRANET COUNTY MAPPER

6,942,069



6,941,418

11,781,794

Map Width=650'

11,782,446

Page generated on 05/06/2002 11:22:04 AM

Location Map



The information contained on this page is NOT to be construed or used as a "legal description". Map information is believed to be accurate but accuracy is not guaranteed. Any errors or omissions should be reported to the Prince William County Geographic Information Systems Division of the Office of Information Technology. In no event will Prince William County be liable for any damages, including loss of data, lost profits, business interruption, loss of business information or other pecuniary loss that might arise from the use of this map or the information it contains. Eyemap © aerial image maps are displayed here with permission from VARGIS LLC, © 2000. Any further reproduction or publication of the Eyemap product without written permission from VARGIS is prohibited. For information, call 800834-0225 or visit www.vargis.com

Parcel: 7894-21-1073
Owner: CHAPMAN JACK E
8401 ALPAUGH RD
MANASSAS, VA 20112-3178

Parcel Address: 8401 ALPAUGH ST
Deed Book: 1836 **Pg:** 1551
Acres: 0.036
Census Tract: 901301