



VIRGINIA
DIVISION OF HISTORIC LANDMARKS
HISTORIC DISTRICT/BRIEF
SURVEY FORM

File no. 76-390-008
Negative no(s):

City/Town/Village/Hamlet _____ County Prince William
 Street address or route number 8362 Piney Avenue U.S.G.S. Quad Independent Hill
 Historic name _____ Common name Kelley House
 Present use Dwelling Building Style Vernacular gable-front
 Original use Cottage (summer) at Lake Jackson Building Date(s) 1934

1. Construction Materials

wood frame
 brick
 bond: English
 Flemish
 _____-course American
 stretcher
 other _____

stone
 random rubble
 coursed rubble
 ashlar dressed
 rock-faced

log:
 squared unsquared
 notching:
 V-notch half dovetail
 saddle full dovetail
 square diamond

concrete block
 terra cotta
 steel frame
 other _____

3. Stories (number) 1 1/2
 low basement raised basement

4. Bays (number): front 3 side (church) _____
 symmetrical asymmetrical

5. Roof Type
 shed hipped
 parapet? pyramidal?
 gable mansard
 pediment? false mansard
 parapet? gambrel
 clipped end? flat
 cross gable? parapet?
 central front gable? roof not visible
 other _____

6. Roofing Material

shingle
 composition (asphalt, asbestos, etc.)
 wood
 metal
 standing seam
 corrugated
 pressed tin (simulated shingles)

tile
 pantile flat glazed
 slate
 not visible

7. Dormers (number): front _____ side _____
 gable pediment?
 shed
 hipped

8. Primary Porch
 style Craftsman
 stories 1
 levels 1 bays 3
 materials wood
 description and decorative details
exposed rafters. The porch has been en-
closed with siding & windows.


9. General supplementary description and decoration:
original 6-paned windows, exterior stone
chimney.

10. Major additions and alterations:
screened porch enclosed. Rear shed addition.

11. Outbuildings:
small shed attached by walkway.

12. Landscape Features:
wooded.

13. Significance:
This was formerly owned by a Judge. It is
one of the early log cabins at Lake Jackson.
Good integrity.



Surveyed by: Mary Ellen Bushey Date: 10/1/92

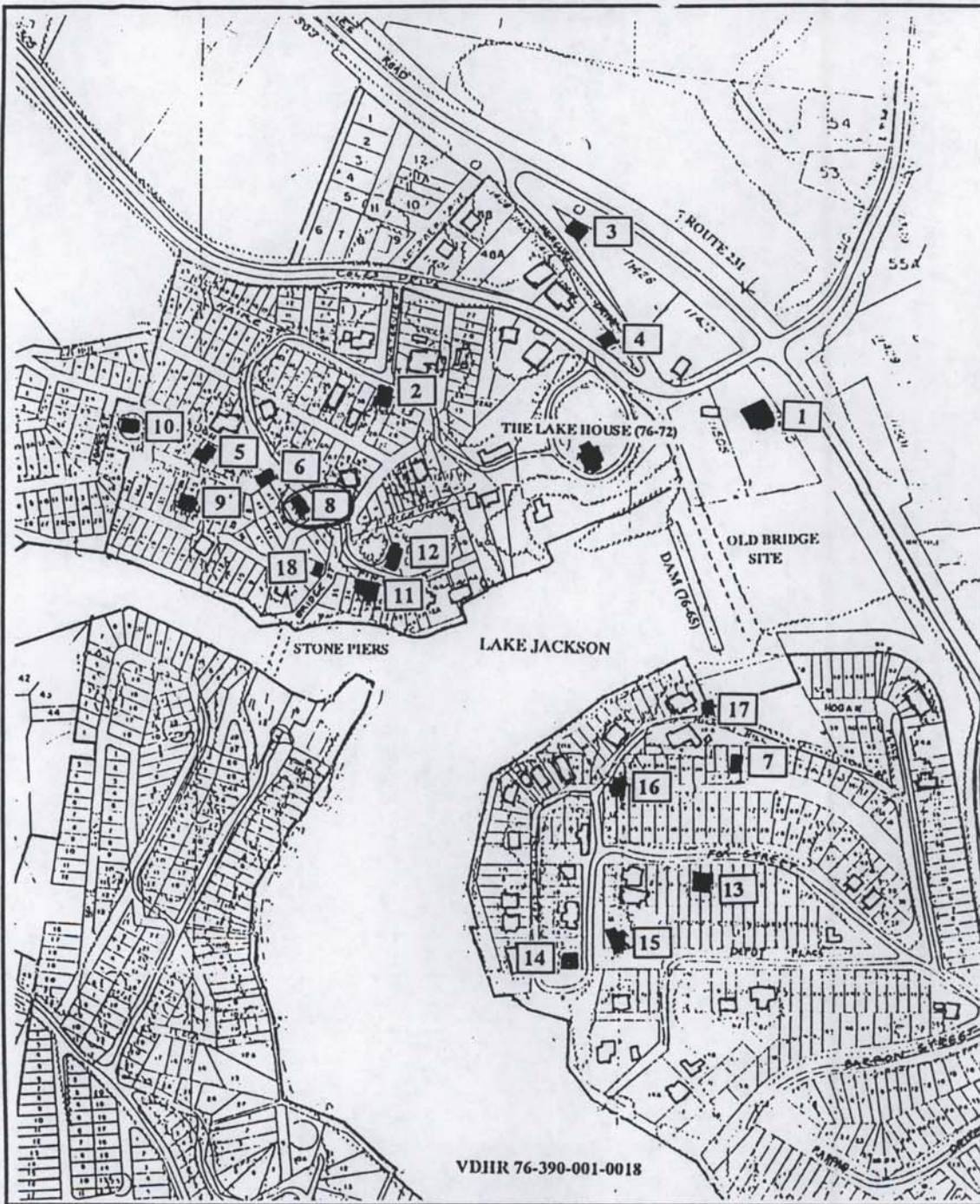


Figure 45

Lake Jackson proposed Historic District (Lion and Cornwell Tracts) with buildings.

#8(76-390-008)

PWC-GIS INTRANET COUNTY MAPPER

6,941,915



6,941,415

11,781,988

Map Width=500'

11,782,498

Page generated on 05/06/2002 11:24:49 AM

Location Map



The information contained on this page is NOT to be construed or used as a "legal description". Map information is believed to be accurate but accuracy is not guaranteed. Any errors or omissions should be reported to the Prince William County Geographic Information Systems Division of the Office of Information Technology. In no event will Prince William County be liable for any damages, including loss of data, lost profits, business interruption, loss of business information or other pecuniary loss that might arise from the use of this map or the information it contains. Eyemap® aerial image maps are displayed here with permission from VARGIS LLC, © 2000. Any further reproduction or publication of the Eyemap product without written permission from VARGIS is prohibited. For information, call 800834-0225 or visit www.vargis.com.

Parcel: 7894-21-2466

Owner: SACKITT STEVEN E & SHELIA SACKITT

8362 PINEY AVE

MANASSAS, VA 20112-3195

Parcel Address: 8362 PINEY AV

Deed Book: 2264 **Pg:** 0671

Acres: 0.069

Census Tract: 901301

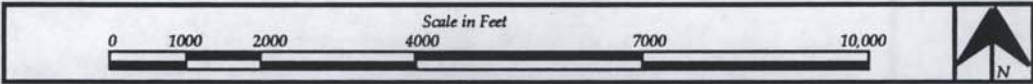
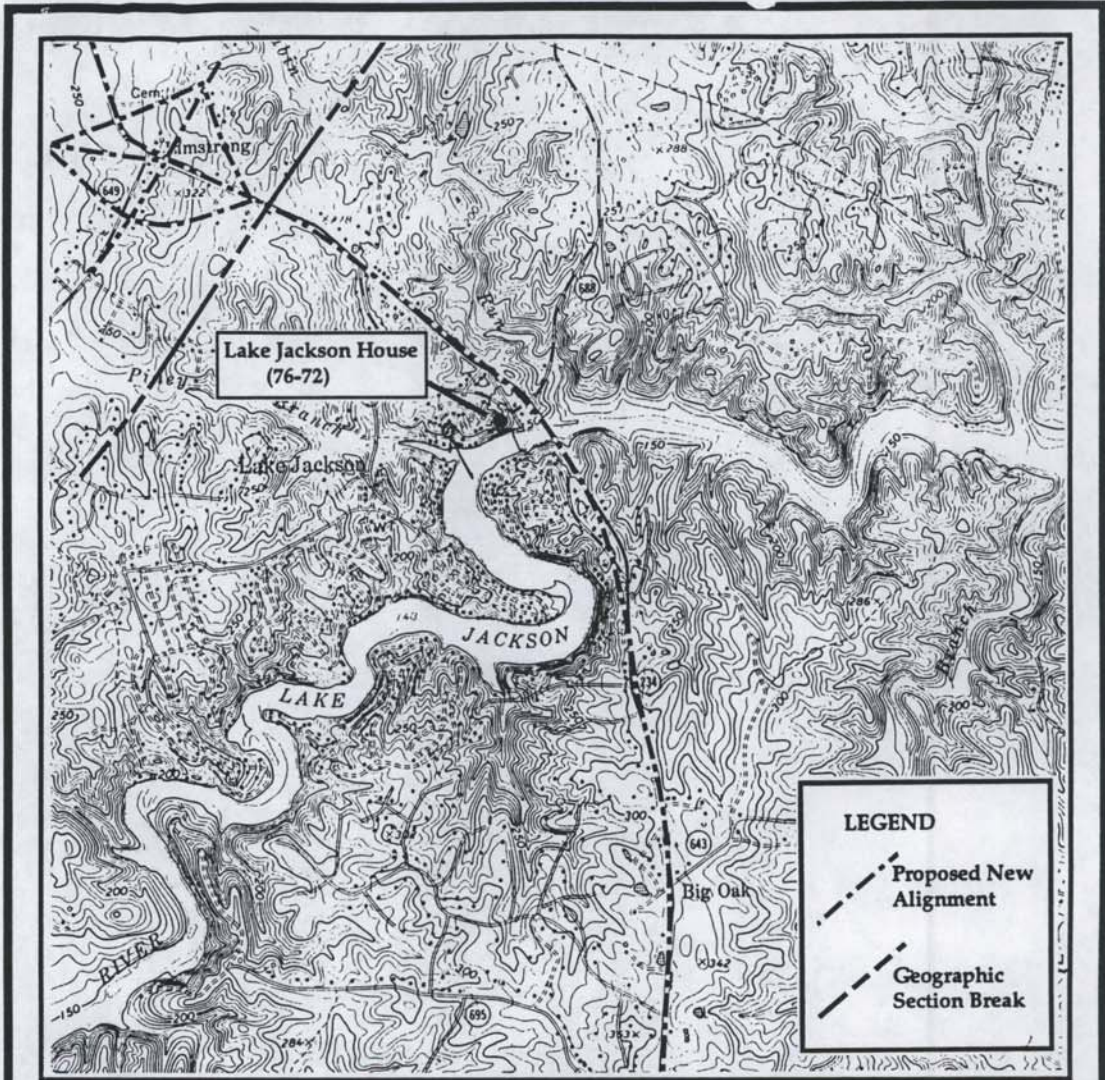


Figure 35: Proposed Manassas Bypass, Southern Section Showing Lake Jackson and Lake Jackson House (76-72)

Source: U.S.G.S. Independent Hill, VA, 7.5 Minute Quad.