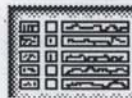
 **THE LIBRARY OF VIRGINIA** Search Results

Virginia Historical Inventory: CATALOG CARD

MULTIMEDIA	▶ Report Home Page
RECORD NO.	VHIR/22/0695
REPORTER	Wine, Mary A.
TITLE	Old Lamb's place : survey report, 1936 Dec. 15 / research made by Mary A. Wine. 2 leaves.
NOTE	Map location number: PW242
NOTE	Class: Home (site)
NOTE	Location: 6 miles south of Independent Hill on Rt. 234.
NOTE	Primary owners: Lamb, Lloyd Brawner
NOTE	The original house was replaced by a modern one.
NOTE	Includes abstracts of title.
OTHER FORMAT	Also available on microfilm.
ISSUING BODY	This write-up is a part of the Virginia W.P.A. Historical Inventory Project sponsored by the Virginia Conservation Commission under the direction of its Division of History.
REPRODUCTION	Computer file. Richmond, Va. : Library of Virginia, 1998. 2 image files.
SUBJECT	Dwellings -- Virginia -- Prince William County.
SUBJECT	Surveys. aat.
SUBJECT	Abstracts of title -- Virginia -- Prince William County. aat.
ADDED ENTRY	Copen, George, Mrs., informant.
ADDED ENTRY	Virginia Historical Inventory Project.
ADDED ENTRY	Virginia Conservation Commission. Division of History.
ADDED ENTRY	United States. Works Progress Administration.
LINK FIELD	http://lvimage.lib.va.us/VHI/html/22/0695.html -- ReportHome Page



MARC Record



Search Again



Help

[Home](#) | [Site Index](#) | [Search Catalogs](#) | [Directories](#) | [News](#) |

[Contact Us](#) | [Library Shop](#) | [Support the Library](#)


VTLS Web Gateway - Copyright (c) 1998, VTLS, Inc.



THE LIBRARY OF VIRGINIA
VIRGINIA HISTORICAL INVENTORY

Old Lamb's place

[Search Again]

View Photograph(s)	View Report	View Map(s)
No Photographs Available	[Report Title Page] <hr/> [Report Page # 2] <hr/> /VHI/R/22/0695 Database Record	 <p>Prince William County Map Location No. 242 Category - Dwellings</p>

To view the
LVA VIRGINIA HISTORICAL INVENTORY PROJECT
 digitized documents a TIFF viewer is required.
[Download VTLS-TIFF Viewer now!](#)


[Word or Phrase Search](#) | [Combination Search](#) | [Expert Search](#)

[Browse the city/county maps]

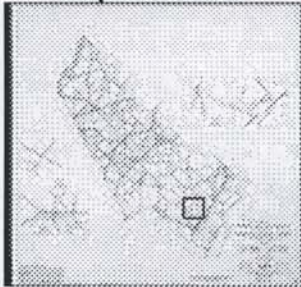
About the Collection		
◆	Report Errors & Comments	◆

[[LVA Digital Collections](#)] [[LVA Home Page](#)]

Powered by [VTLS Engines](#)

 **THE LIBRARY OF VIRGINIA**
VIRGINIA HISTORICAL INVENTORY MAPS
(Prince William County - Dwellings)

Map Focus Area



Clicking Map Will: Recenter

242. Old Lamb's place

<remove red squares>

Click Here To
Map To Full View

Map Navigator

Zoom In Zoom Out

Zoom Previous Zoom Next

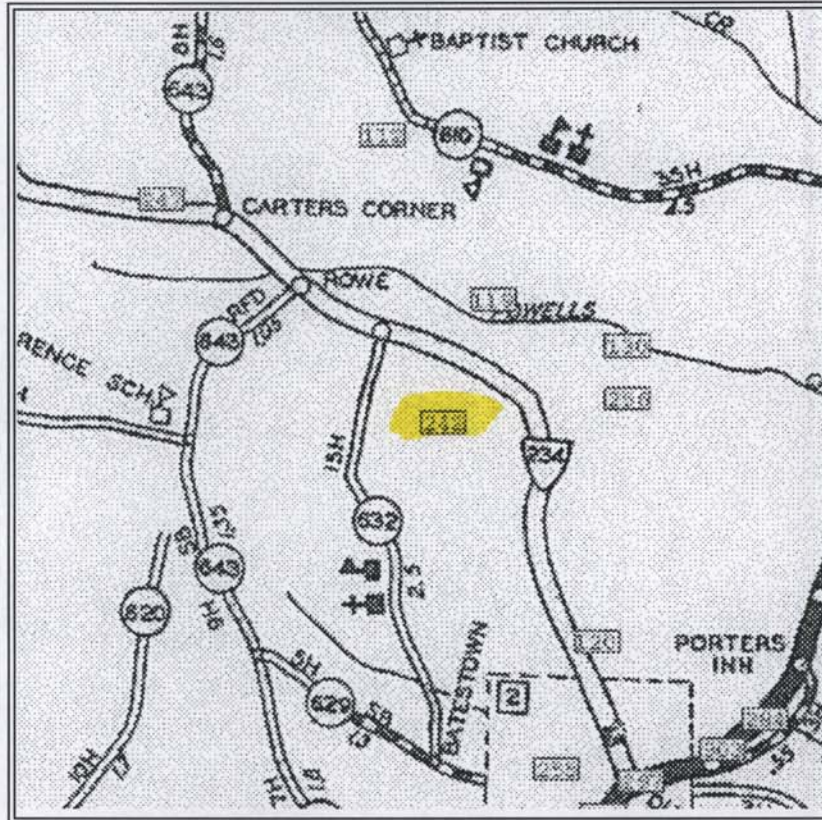
Zoom Level

1 2 3 4

Map Size

256x256 400x400

640x480 800x600



Select Another Category
Dwellings

View Reports for **Dwellings** in this selected area.

browse other county/city maps

Report(s) ...

browse original

List of all **Dwellings** on map

Location(s) ...

[Word or Phrase Search](#) | [Combination Search](#) | [Expert Search](#)

[About the Collection](#)

[Report Errors & Comments](#)

[Library of Virginia] [LVA Digital Library Collections]

MrSid Image Retrieval - Copyright © 1998 LizardTech
Integrated by VTL, Inc.

WORKS PROGRESS ADMINISTRATION OF VIRGINIA
HISTORICAL INVENTORY

242

COUNTY: Prince William

CLASS: Home. (Site)

--- OLD LAMB'S PLACE. ---

This write-up is a part of the Virginia W. P. A. Historical Inventory Project sponsored by the Virginia Conservation Commission under the direction of its Division of History. Credit to both the Commission and W. P. A. is requested for publication, in whole or in part. Unless otherwise stated, this information has not been checked for accuracy by the sponsor.

Research made by
Mary A. Wine,
Manassas, Virginia, Route #4.

December 15, 1936.

1. SUBJECT:

Old Lamb's Place.

2. LOCATION:

On Route #234, 6 miles south of Independent Hill.

3. DATE:

4. OWNERS:

This old place was originally owned by a man by the name of Lamb. Lloyd Brawner is the present owner.

5. DESCRIPTION:

The old house has been replaced by a new one.

6. HISTORICAL SIGNIFICANCE:

7. ART:

8. SOURCES OF INFORMATION:

Informant: Mrs. George Copen, Manassas, Virginia.
Route #4.