



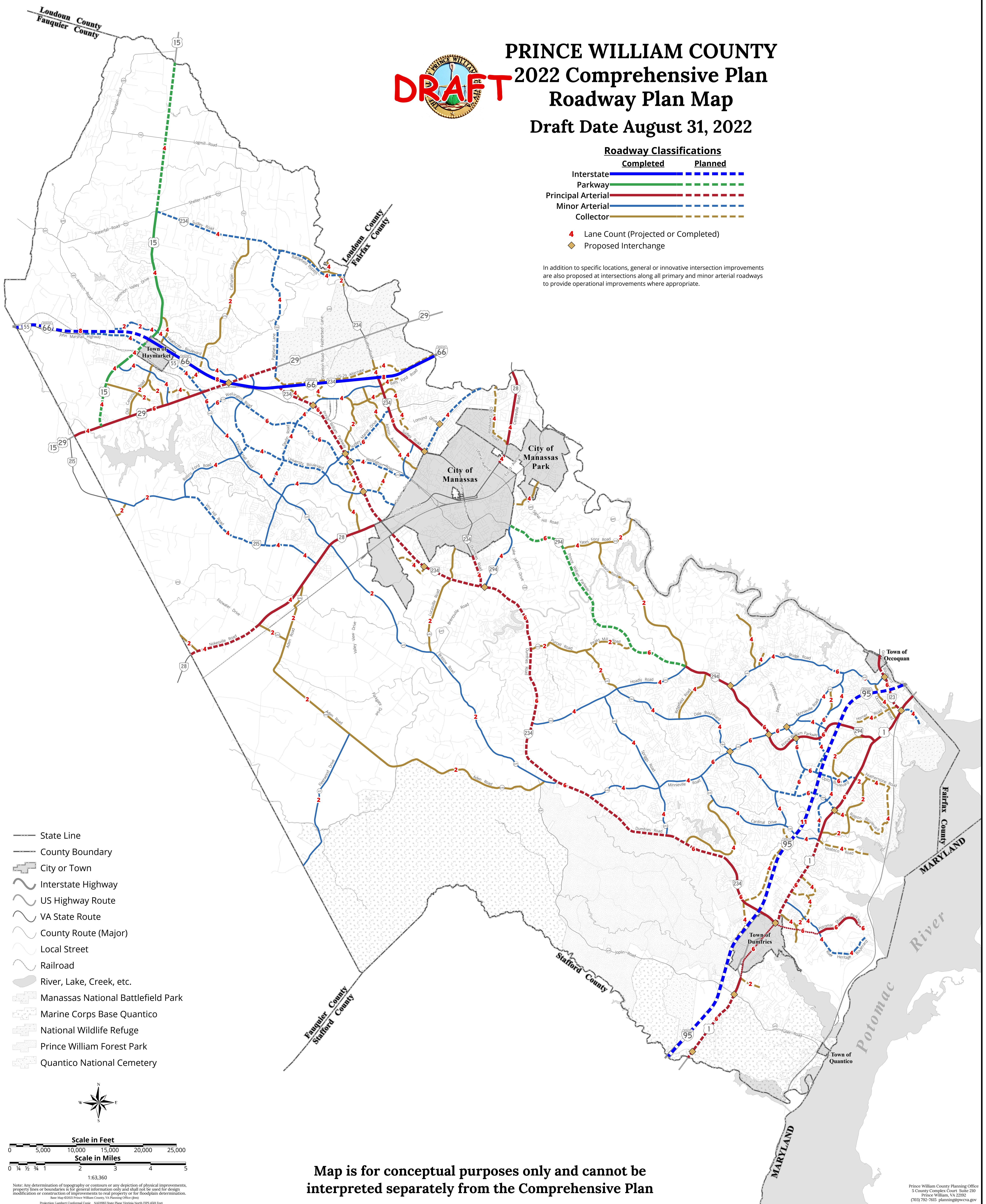
PRINCE WILLIAM COUNTY 2022 Comprehensive Plan Roadway Plan Map Draft Date August 31, 2022

Roadway Classifications

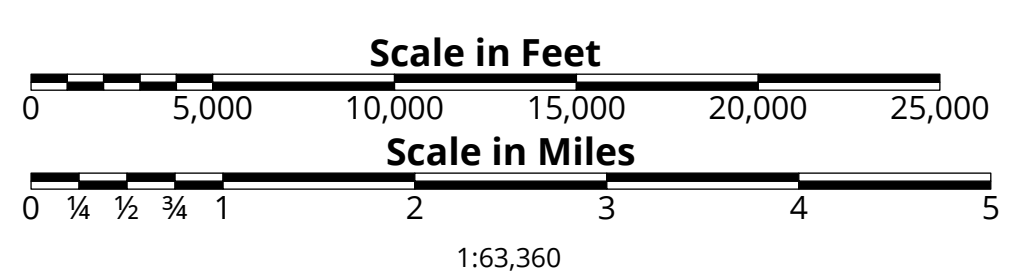

	Completed	Planned
Interstate		
Parkway		
Principal Arterial		
Minor Arterial		
Collector		

Lane Count (Projected or Completed)
 Proposed Interchange

In addition to specific locations, general or innovative intersection improvements are also proposed at intersections along all primary and minor arterial roadways to provide operational improvements where appropriate.



- State Line
- County Boundary
- City or Town
- Interstate Highway
- US Highway Route
- VA State Route
- County Route (Major)
- Local Street
- Railroad
- River, Lake, Creek, etc.
- Manassas National Battlefield Park
- Marine Corps Base Quantico
- National Wildlife Refuge
- Prince William Forest Park
- Quantico National Cemetery



Map is for conceptual purposes only and cannot be interpreted separately from the Comprehensive Plan